Ward 1-6

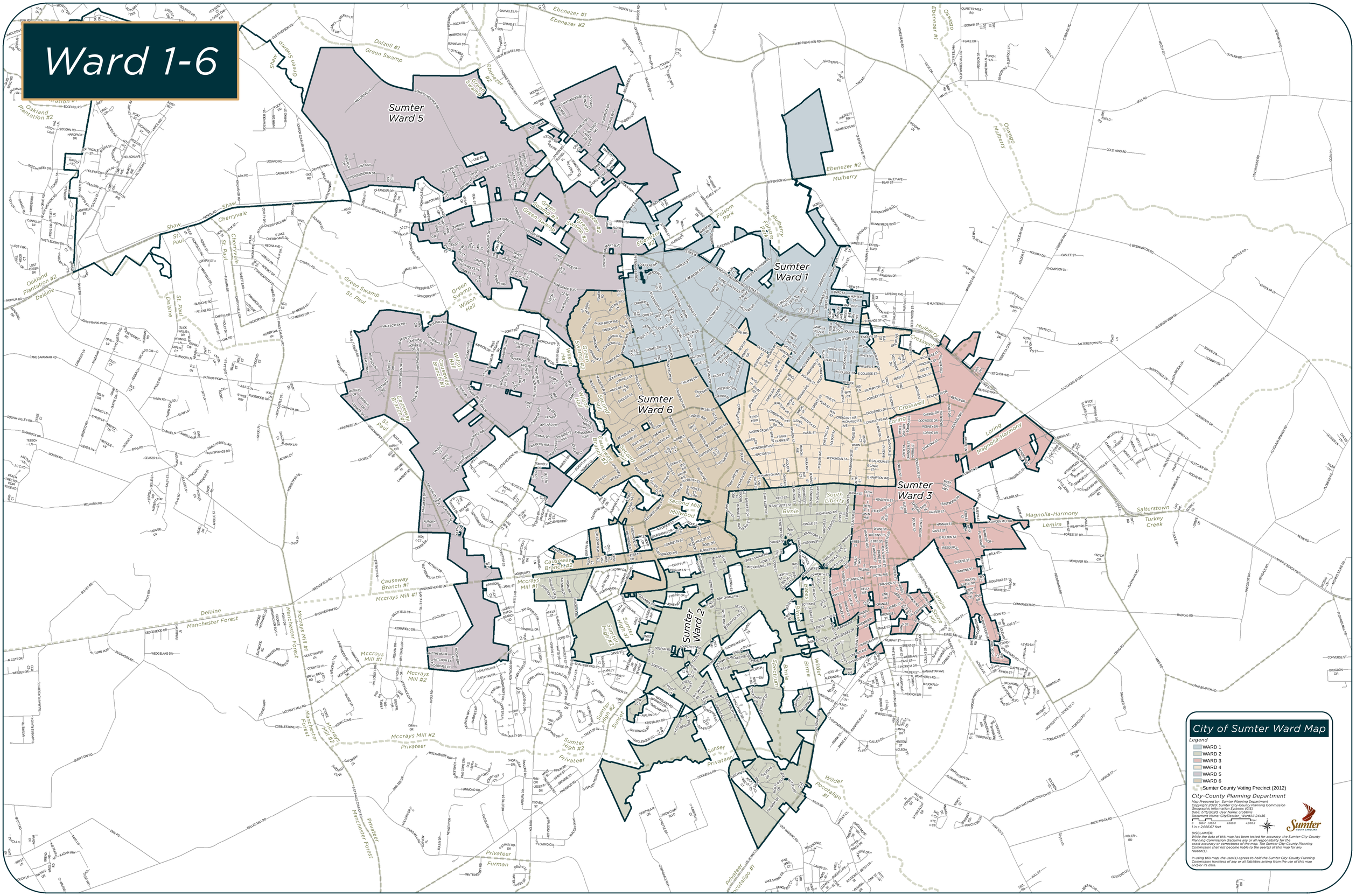
Sumter Ward 5
Sumter Ward 1
Sumter Ward 6
Sumter Ward 3
Sumter Ward 2
City of Sumter Ward Map
Legend
WARD 1
WARD 2
WARD 3
WARD 4
WARD 5
WARD 6
Sumter County Voting Precinct (2012)
City-County Planning Department
Map Prepared by: Sumter Planning Department
Copyright 2020: Sumter City-County Planning Commission
Geographic Information Systems (GIS)
Date: 01/5/2020, User Name: crabbs1
Document Name: CityElection_Ward4k-24x36
0 1 2 4 Miles
0 800 1,600 3,200 4,800
1 in = 2,666.67 feet
DISCLAIMER:
While the data of this map has been tested for accuracy, the Sumter-City County Planning Commission disclaims any or all responsibility for the exact accuracy or correctness of the map. The Sumter City-County Planning Commission shall not become liable to the user(s) of this map for any reason(s).
In using this map, the user(s) agrees to hold the Sumter City-County Planning Commission harmless of any or all liabilities arising from the use of this map and/or its data.
Sumter
South Carolina

Ward 1

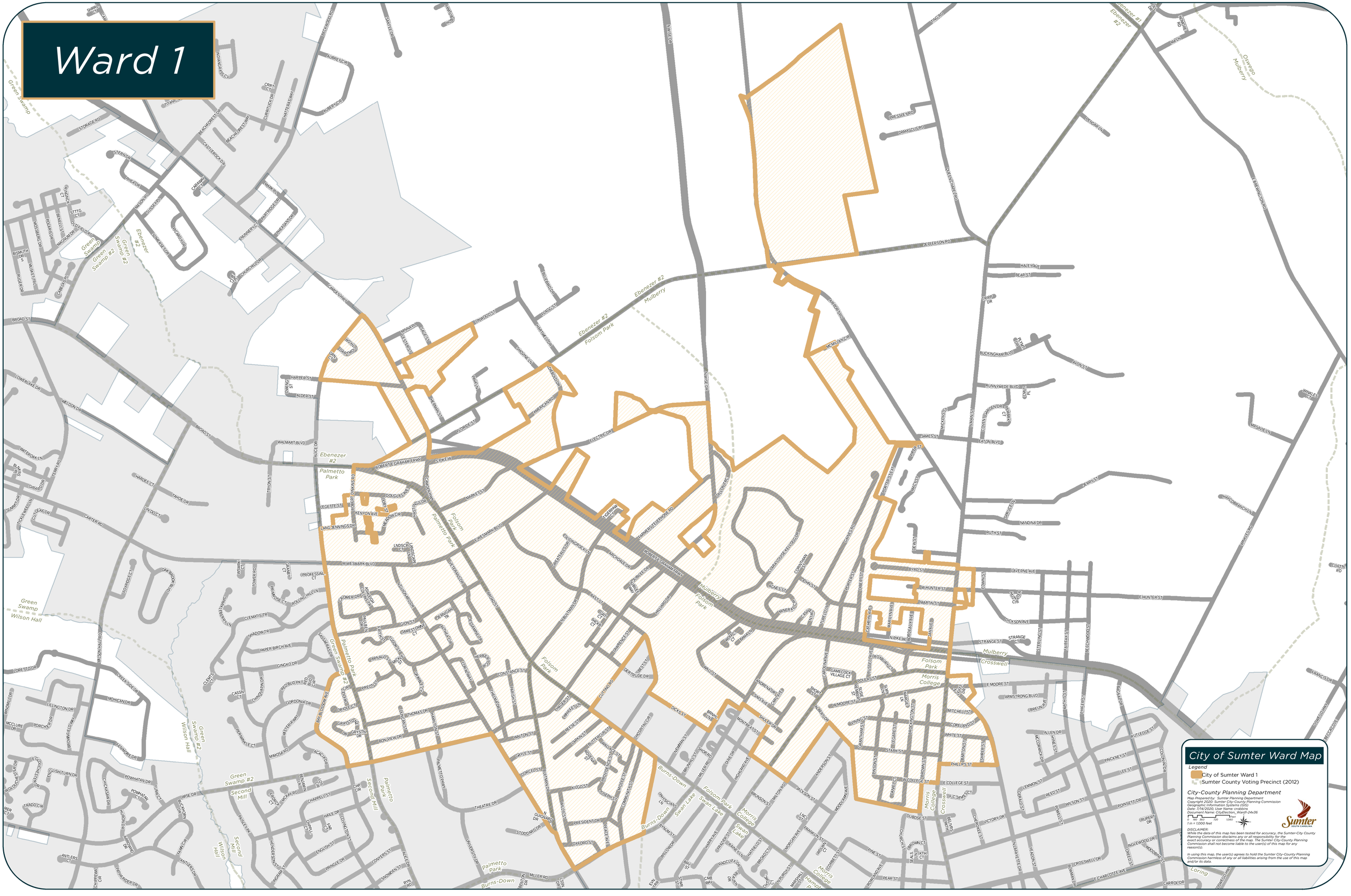
City of Sumter Ward Map
Legend
City of Sumter Ward 1
Sumter County Voting Precinct (2012)
City-County Planning Department
Map Prepared by: Sumter Planning Department
Copyright 2020: Sumter City-County Planning Commission
Geographic Information Systems (GIS)
Date: 7/14/2020, User Name: crobbins
Document Name: CityElection_Ward1-24x36
0 180 360 720 1080 Feet
1 in = 1000 feet
DISCLAIMER:
While the data of this map has been tested for accuracy, the Sumter-City County Planning Commission disclaims any or all responsibility for the exact accuracy or correctness of the map. The Sumter City-County Planning Commission shall not become liable to the user(s) of this map for any reason(s).
In using this map, the user(s) agrees to hold the Sumter City-County Planning Commission harmless of any or all liabilities arising from the use of this map and/or its data.
Sumter
SOUTH CAROLINA
Green Swamp
Green Swamp #2
Ebenezer #2
Palmetto Park
Folsom Park
Mulberry
Mulberry Folsom Park
Mulberry Crosswell
Morris College
Crosswell
Burns-Down
Swan Lake
Second Mill
Wilson Hall
Oswego
Loring
BROAD ST
DEFEATER RD
BUCKINGHAM BLVD
RUNNYMEDE BLVD
EATON BLVD
JAMES ST
W.HUNTER ST
E.HUNTER ST
LAVERNE AVE
STRANGE ST
W.MOORE ST
E.MOORE ST
W.COLLEGE ST
E.COLLEGE ST
ARMSTRONG BLVD
DICKSON AVE
N.PIKE W
W.WESMARK BLVD
E.WESMARK BLVD
ROBERTIE GRAHAM PKWY
S.PIKE W
WALMART BLVD
LOWCOUNTRY HWY
LAKE MARION HWY
ELECTRIC DR
FLORIDA ST
HARBER ST
ALDER ST
CARTER RD
LANC JENNINGS DR
KENYON AVE
MEGETT ST
DOUGLAS LAKE
MARK ST
CAMDEN HWY
TRON ST
ALICE DR
HARDEE CT
TAHOE DR
UVIGO ST
WATERFOWL LN
BLACK ST
GIRAUD DR
TERN RD
SUMMER DR
TIDEWEEDS
CUTLEAF DR
LOWER LAKE DR
WELDON DR
WAKEFIELD DR
BRIGHTWOOD DR
BRIGHTWOOD CT
BRIGHTWOOD CIR
BRIGHTWOOD WAY

Ward 2

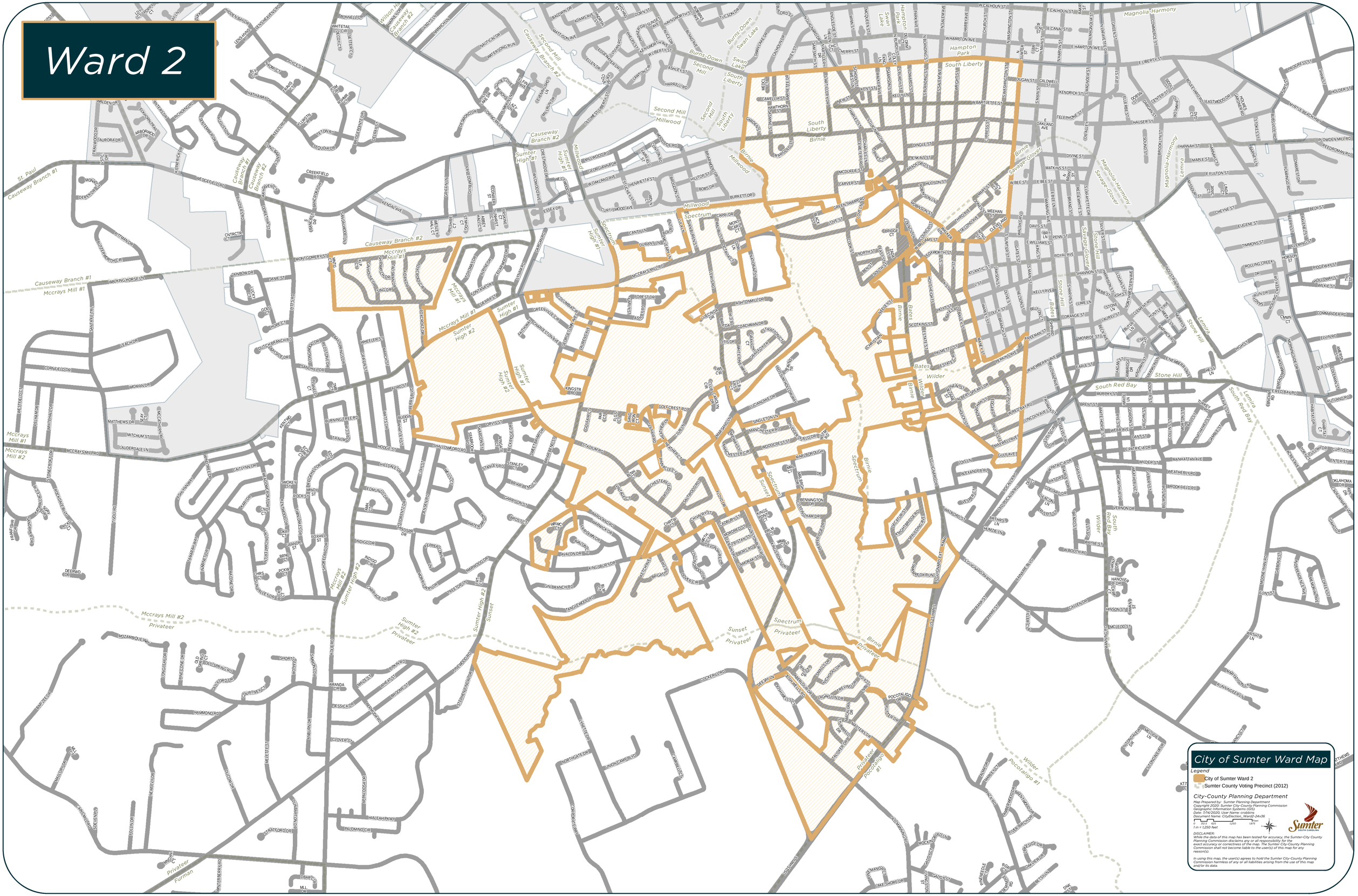
City of Sumter Ward Map
Legend
City of Sumter Ward 2
Sumter County Voting Precinct (2012)
City-County Planning Department
Map Prepared by: Sumter Planning Department
Copyright 2020 Sumter City-County Planning Commission
Geographic Information Systems (GIS)
Date: 7/14/2020, User Name: crobbins
Document Name: CityElection_Ward2-24x36
0 312.5 625 1250 1875 Feet
1 in = 1,250 feet
DISCLAIMER:
While the data of this map has been tested for accuracy, the Sumter-City County Planning Commission disclaims any or all responsibility for the exact accuracy or correctness of the map. The Sumter City-County Planning Commission shall not become liable to the user(s) of this map for any reason(s).
In using this map, the user(s) agrees to hold the Sumter City-County Planning Commission harmless of any or all liabilities arising from the use of this map and/or its data.
Sumter
SOUTH CAROLINA

Ward 3

City of Sumter Ward Map
Legend
City of Sumter Ward 3
Sumter County Voting Precinct (2012)
City-County Planning Department
Map Prepared by: Sumter Planning Department
Copyright 2020: Sumter City-County Planning Commission
Geographic Information Systems (GIS)
Date: 7/14/2020, User Name: crabbins
Document Name: CityElection_Ward3_24x36
0 312.5 625 1,250 1,875 Feet
1 in = 1,666.67 feet
DISCLAIMER:
While the data of this map has been tested for accuracy, the Sumter-City County Planning Commission disclaims any or all responsibility for the exact accuracy or correctness of the map. The Sumter City-County Planning Commission shall not become liable to the user(s) of this map for any reason(s).
In using this map, the user(s) agrees to hold the Sumter City-County Planning Commission harmless of any or all liabilities arising from the use of this map and/or its data.
Sumter
South Carolina
1. ADEEB ST
2. PEACH ST
3. ROVENA ST
4. OIL MILL LN
5. BRUNHILL CIR
6. MICKLE ST
7. BELIEVERS PATH
8. PRECOT ST
9. GABLE CT
10. CHERRY LN
11. KENT PL
12. CHELSEY CT
13. LENOIR ST

Ward 4

City of Sumter Ward Map
Legend
City of Sumter Ward 4
Sumter County Voting Precinct (2012)
City-County Planning Department
Map Prepared by: Sumter Planning Department
Copyright 2020: Sumter City-County Planning Commission
Geographic Information Systems (GIS)
Date: 7/14/2020, User Name: crobbins
Document Name: CityElection_Ward4-24x36
0 0.2 0.4 0.8 1.2 Miles
1 in = 666.67 feet
DISCLAIMER:
While the data of this map has been tested for accuracy, the Sumter-City County Planning Commission disclaims any or all responsibility for the exact accuracy or correctness of the map. The Sumter City-County Planning Commission shall not become liable to the user(s) of this map for any reason(s).
In using this map, the user(s) agrees to hold the Sumter City-County Planning Commission harmless of any or all liabilities arising from the use of this map and/or its data.
Sumter
SOUTH CAROLINA
Mulberry
Folsom Park
Crosswell
Morris College
Swan Lake
Burns-Down
Palmetto Park
Second Mill
South Liberty
Hampton Park
Loring
Magnolia-Harmony
Birnie

Ward 5

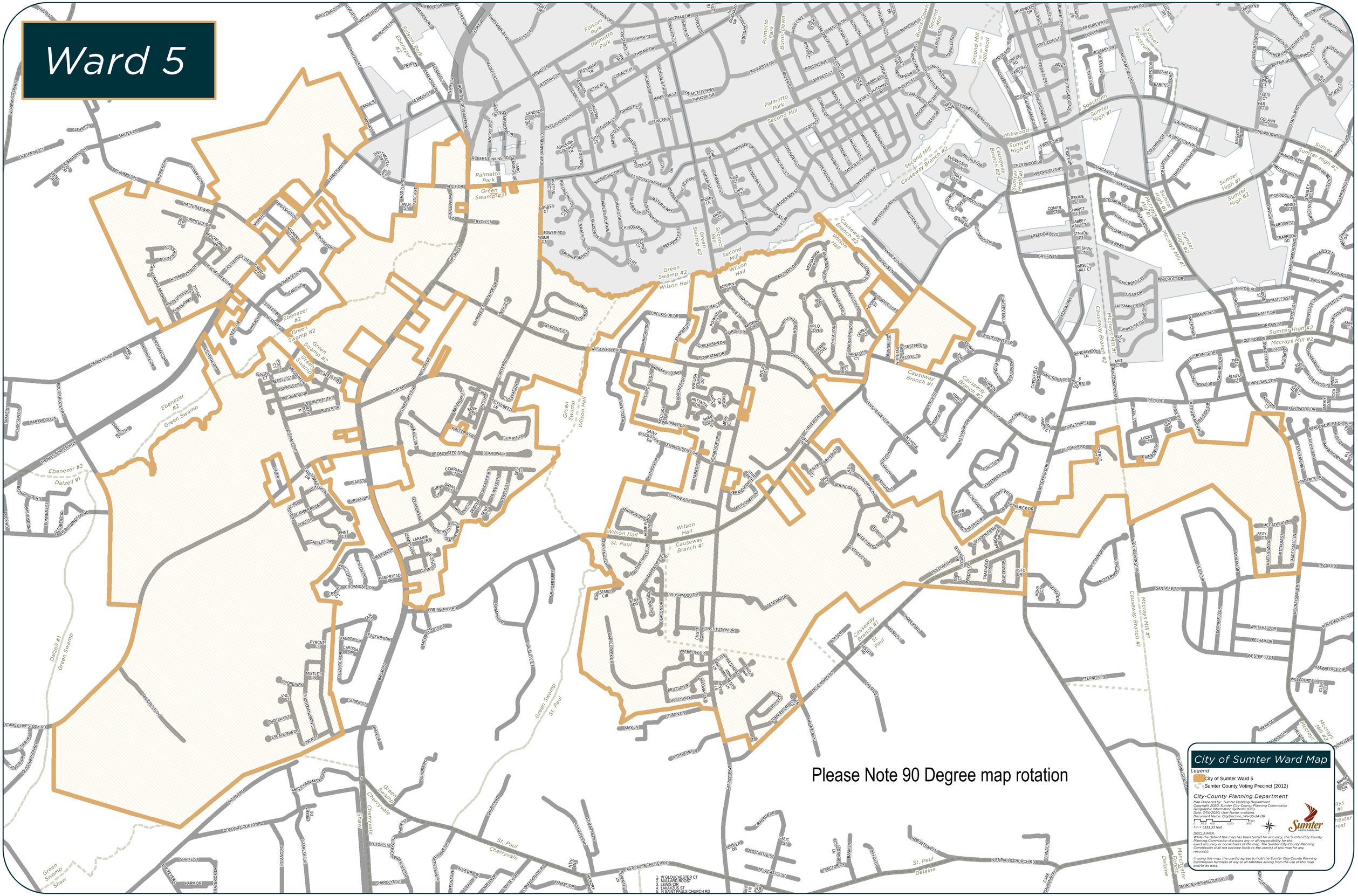
Please Note 90 Degree map rotation
City of Sumter Ward Map
Legend
City of Sumter Ward 5
Sumter County Voting Precinct (2012)
City-County Planning Department
Map Prepared by: Sumter Planning Department
Copyright 2020: Sumter City-County Planning Commission
Geographic Information Systems (GIS)
Date: 7/14/2020, User Name: crobbins
Document Name: CityElection_Ward5-24x36
0 312.5 625 1,250 2,500 Feet
1 in = 1,333.33 feet
DISCLAIMER:
While the data of this map has been tested for accuracy, the Sumter-City County Planning Commission disclaims any or all responsibility for the exact accuracy or correctness of the map. The Sumter City-County Planning Commission shall not become liable to the user(s) of this map for any reason(s).
In using this map, the user(s) agrees to hold the Sumter City-County Planning Commission harmless of any or all liabilities arising from the use of this map and/or its data.
Sumter SOUTH CAROLINA
1. W GLOUCHESTER CT
2. MALLARD ROOST
3. LEWIS CIR
4. LAKAYZUS ST
5. N SAINT PAULS CHURCH RD

Ward 6

City of Sumter Ward Map
Legend
City of Sumter Ward 6
Sumter County Voting Precinct (2012)
City-County Planning Department
Map Prepared by: Sumter Planning Department
Copyright 2020: Sumter City-County Planning Commission
Geographic Information Systems (GIS)
Date: 7/16/2020, User Name: crobbins
Document Name: CityElection_Ward6_24x36
Feet
0 1,000 2,000 4,000 8,000
Meters
0 125 250 500 1,000
1 in = 1,666.67 feet
DISCLAIMER:
While the data of this map has been tested for accuracy, the Sumter-City County Planning Commission disclaims any or all responsibility for the exact accuracy or correctness of the map. The Sumter City-County Planning Commission shall not become liable to the user(s) of this map for any reason(s).
In using this map, the user(s) agrees to hold the Sumter City-County Planning Commission harmless of any or all liabilities arising from the use of this map and/or its data.
Sumter
Liberty & Justice
Green Swamp
Green Swamp St. Paul
Green Swamp Wilson Hall
Green Swamp #2
Wilson Hall
Palmetto Park
Ebenezer #2
Folsom Park
Mulberry
Crosswell
Morris College
Burns-Down
Swan Lake
Second Mill
Millwood
Causeway Branch #1
Causeway Branch #2
Mccrays Mill #1
Sumter High #1
Sumter High #2
Spectrum
Spectrum Sunset
Hampton Park
South Liberty
Birnie
Savage-Glover
Magnolia-Harmony
Loring
Stone Hill
Bates
Wilder
Lemira