Sumter Urban Area Transportation Study (SUATS)
Metropolitain Planning Organization
Regional Map 2010

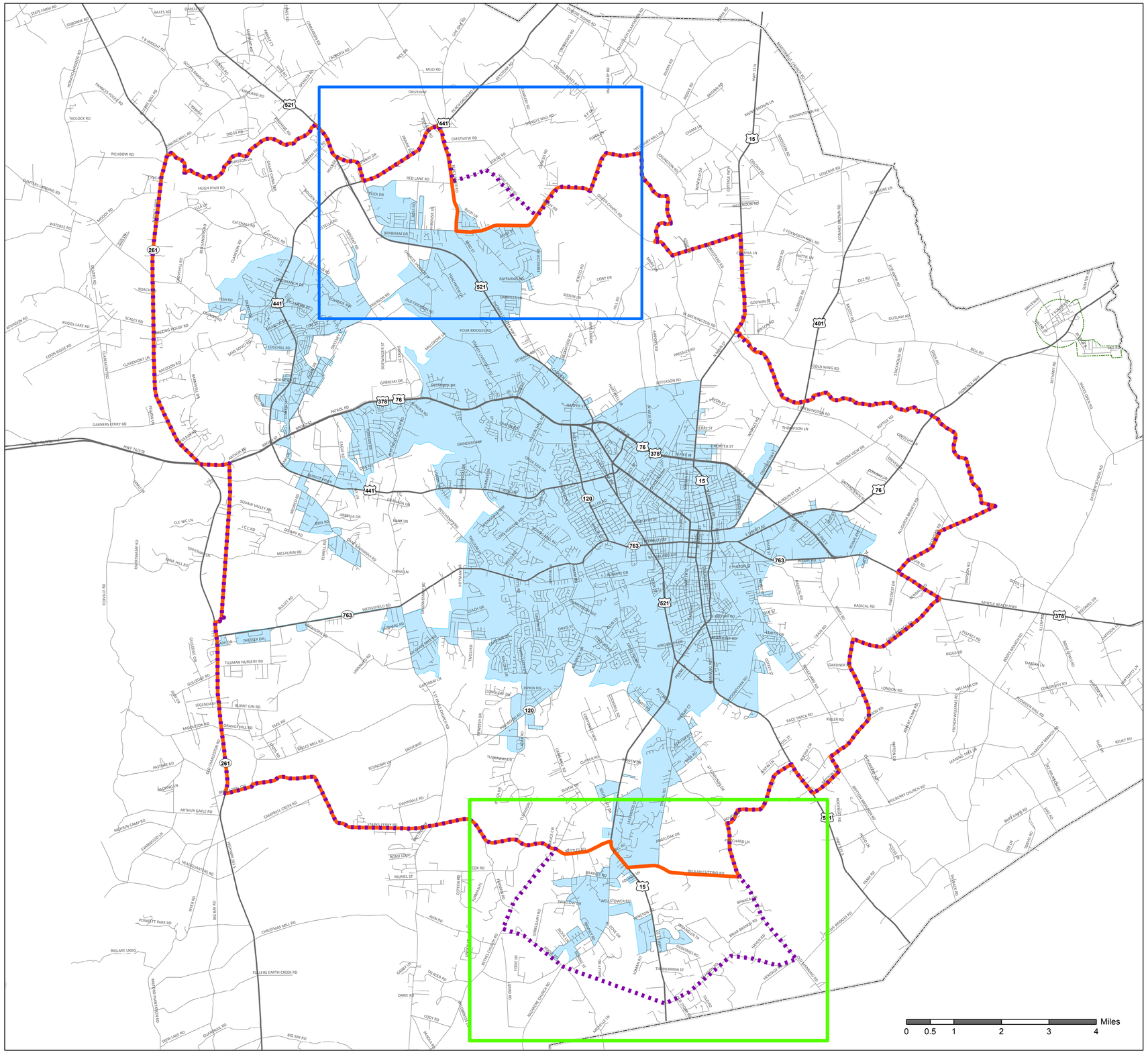

Proposed SUATS Boundary

Current SUATS Boundary

Sumter Urban Area 2010
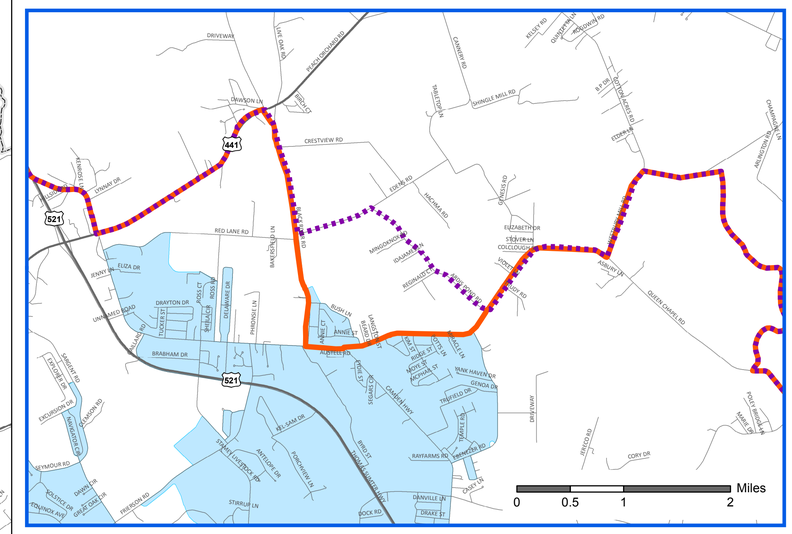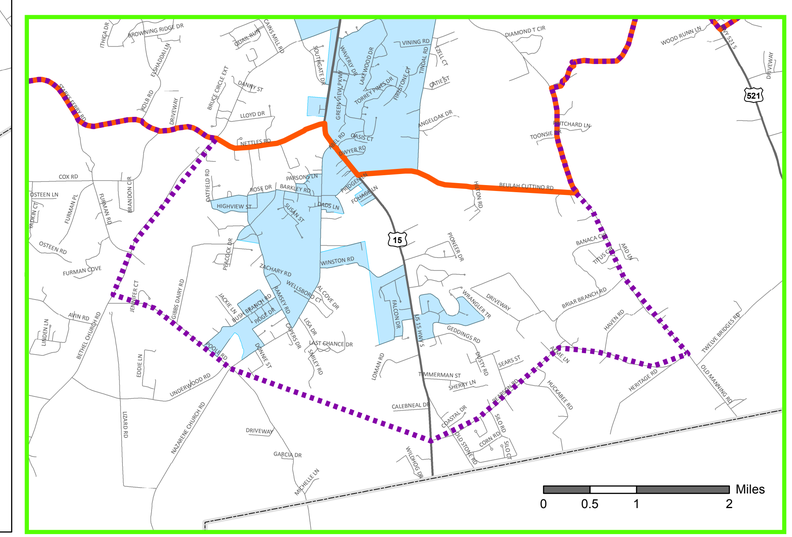
Map Prepared by: Sumter Planning Department
Copyright 2012: Sumter City-County Planning Commission
Geographic Information Systems (GIS)
April 20, 2012