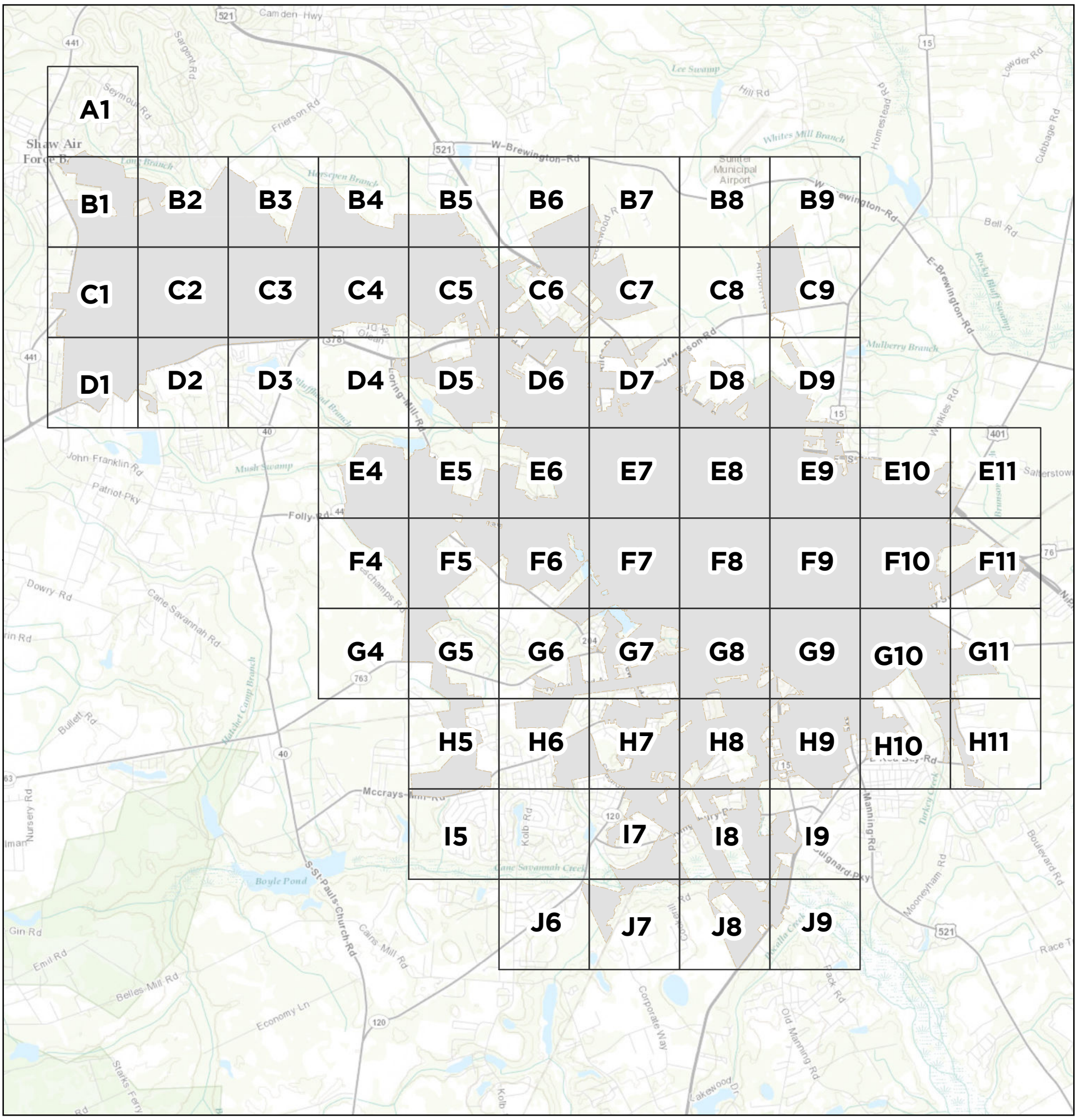

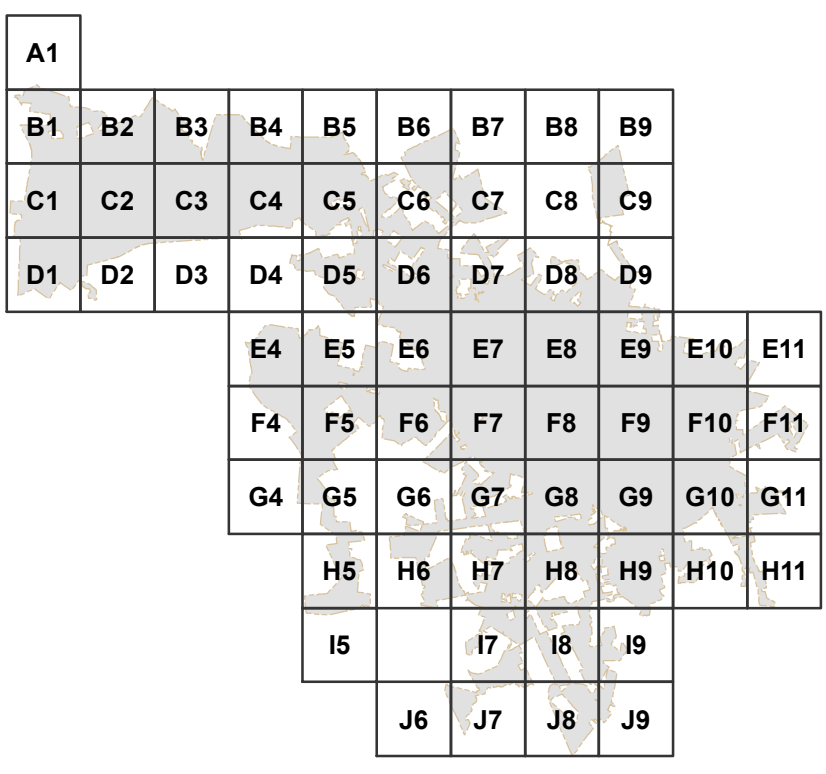

DISCLAIMER:
While the data of this map has been tested for accuracy, the Sumter-City County Planning Commission disclaims any or all responsibility for the exact accuracy or correctness of the map. The Sumter City-County Planning Commission shall not become liable to the user(s) of this map for any reason(s).

In using this map, the user(s) agrees to hold the Sumter City-County Planning Commission harmless of any or all liabilities arising from the use of this map and/or its data.

Map Prepared by: Sumter Planning Department
Copyright 2013: Sumter City-County Planning Commission Geographic Information Systems (GIS)
February 18, 2014
Name: City_Mapbook

0 0.175 0.35 0.7 1.05 1.4 Miles

Sumter
SOUTH CAROLINA

County of Sumter Road Map Book
Page of
Grid:

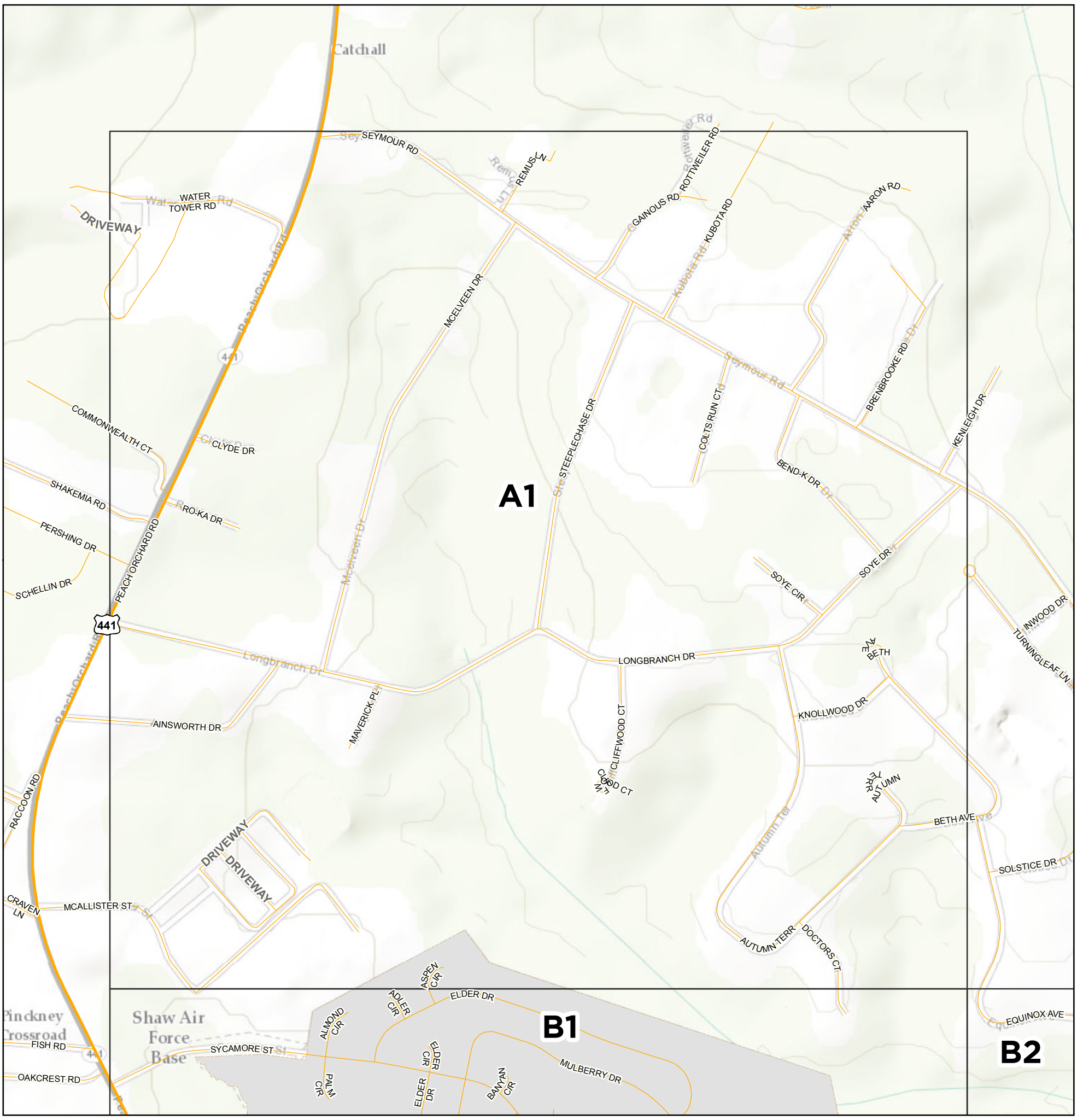

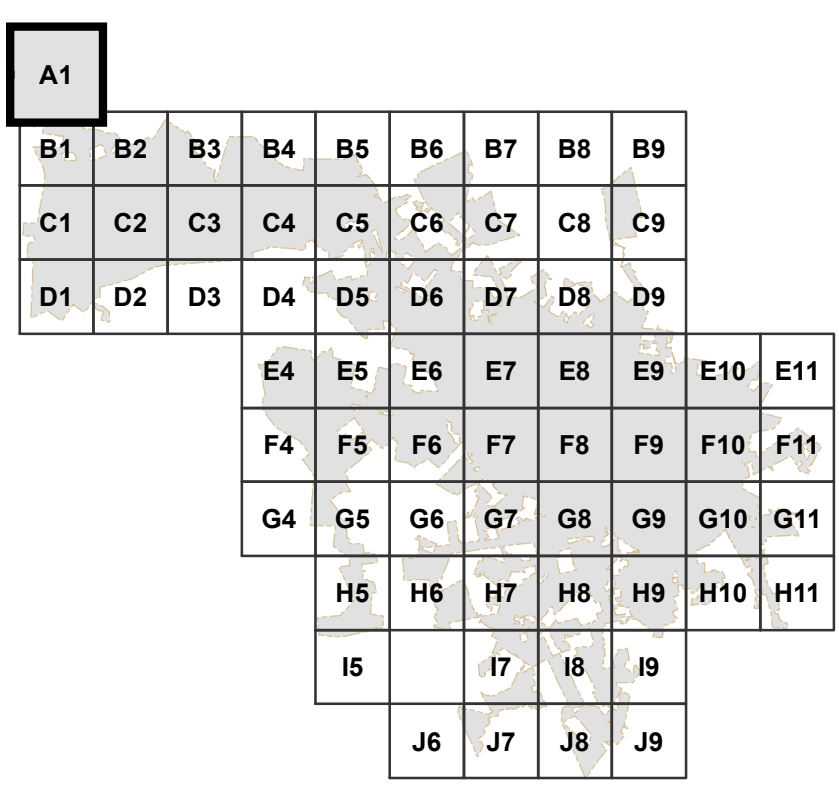

DISCLAIMER:
While the data of this map has been tested for accuracy, the Sumter-City County Planning Commission disclaims any or all responsibility for the exact accuracy or correctness of the map. The Sumter City-County Planning Commission shall not become liable to the user(s) of this map for any reason(s).

In using this map, the user(s) agrees to hold the Sumter City-County Planning Commission harmless of any or all liabilities arising from the use of this map and/or its data.

Map Prepared by: Sumter Planning Department
Copyright 2013: Sumter City-County Planning Commission Geographic Information Systems (GIS)
February 18, 2014
Name: City_Mapbook

0 0.0175 0.035 0.07 0.105 0.14 Miles

Sumter SOUTH CAROLINA

County of Sumter Road Map Book
Page 1 of 67
Grid: A1

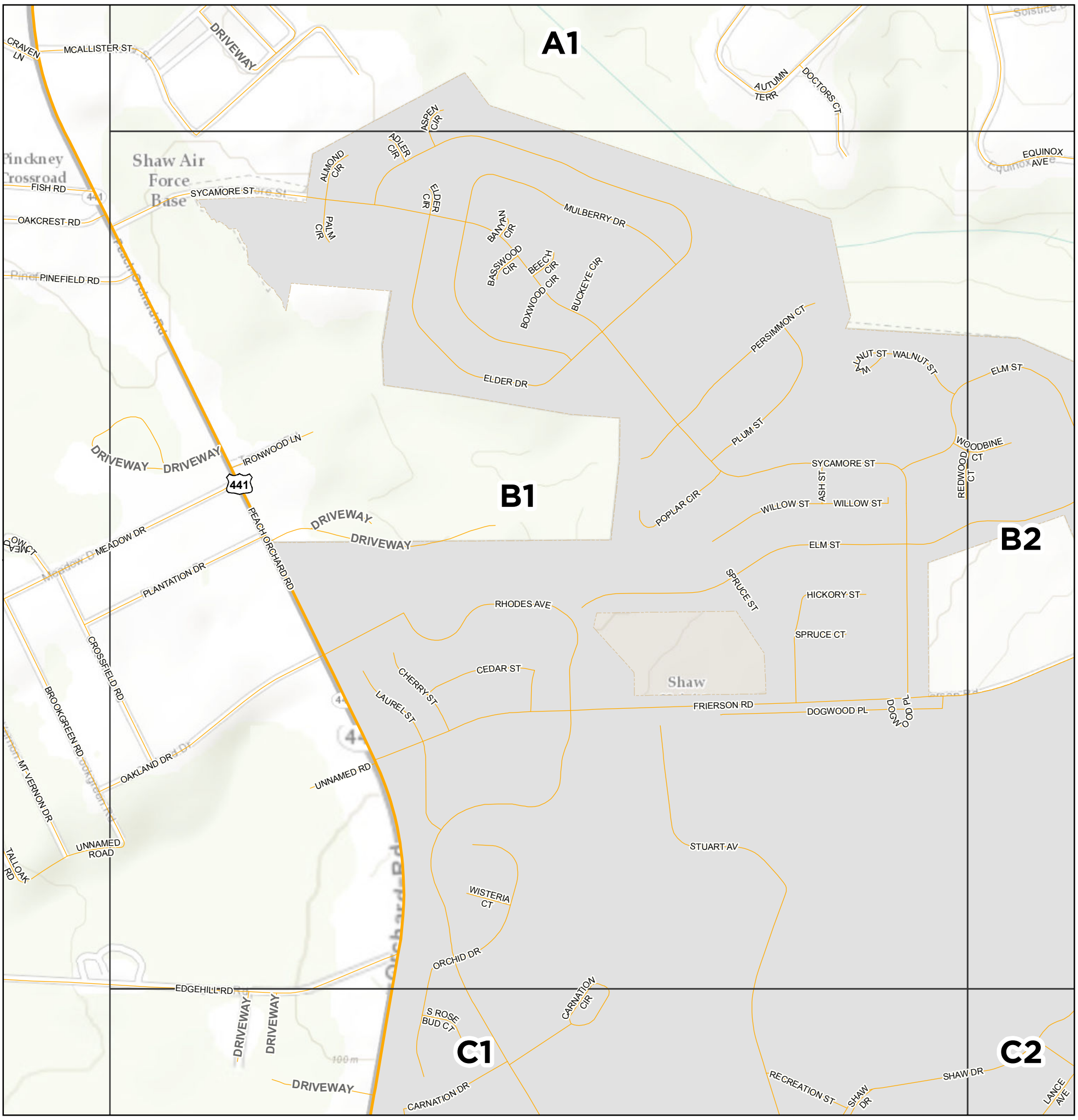

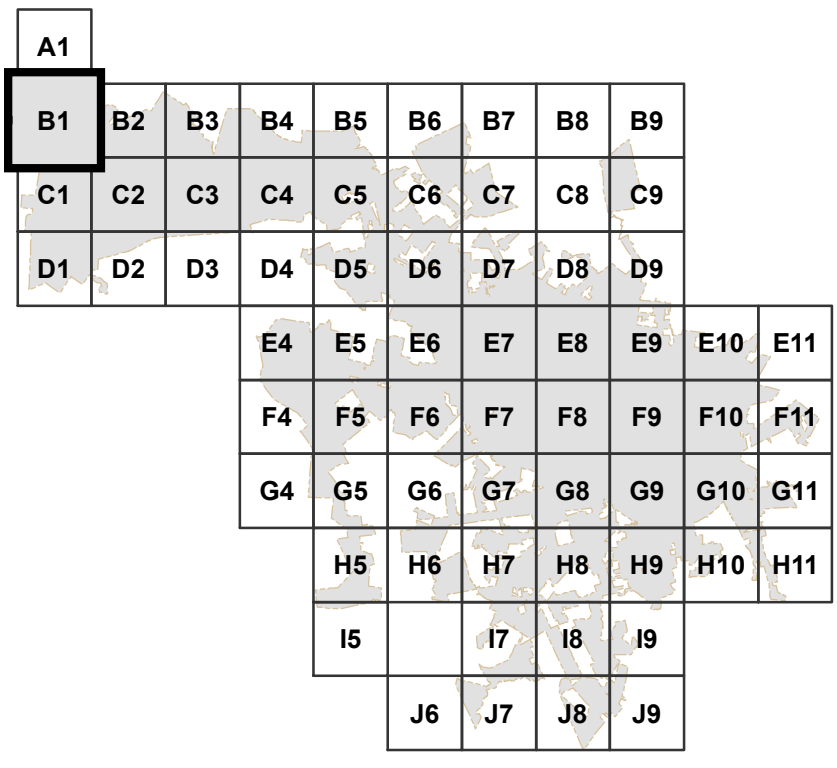

DISCLAIMER:
While the data of this map has been tested for accuracy, the Sumter-City County Planning Commission disclaims any or all responsibility for the exact accuracy or correctness of the map. The Sumter City-County Planning Commission shall not become liable to the user(s) of this map for any reason(s).

In using this map, the user(s) agrees to hold the Sumter City-County Planning Commission harmless of any or all liabilities arising from the use of this map and/or its data.

Map Prepared by: Sumter Planning Department
Copyright 2013: Sumter City-County Planning Commission Geographic Information Systems (GIS)
February 18, 2014
Name: City_Mapbook

Miles
0 0.0175 0.035 0.07 0.105 0.14

Sumter SOUTH CAROLINA

County of Sumter Road Map Book
Page 2 of 67
Grid: B1

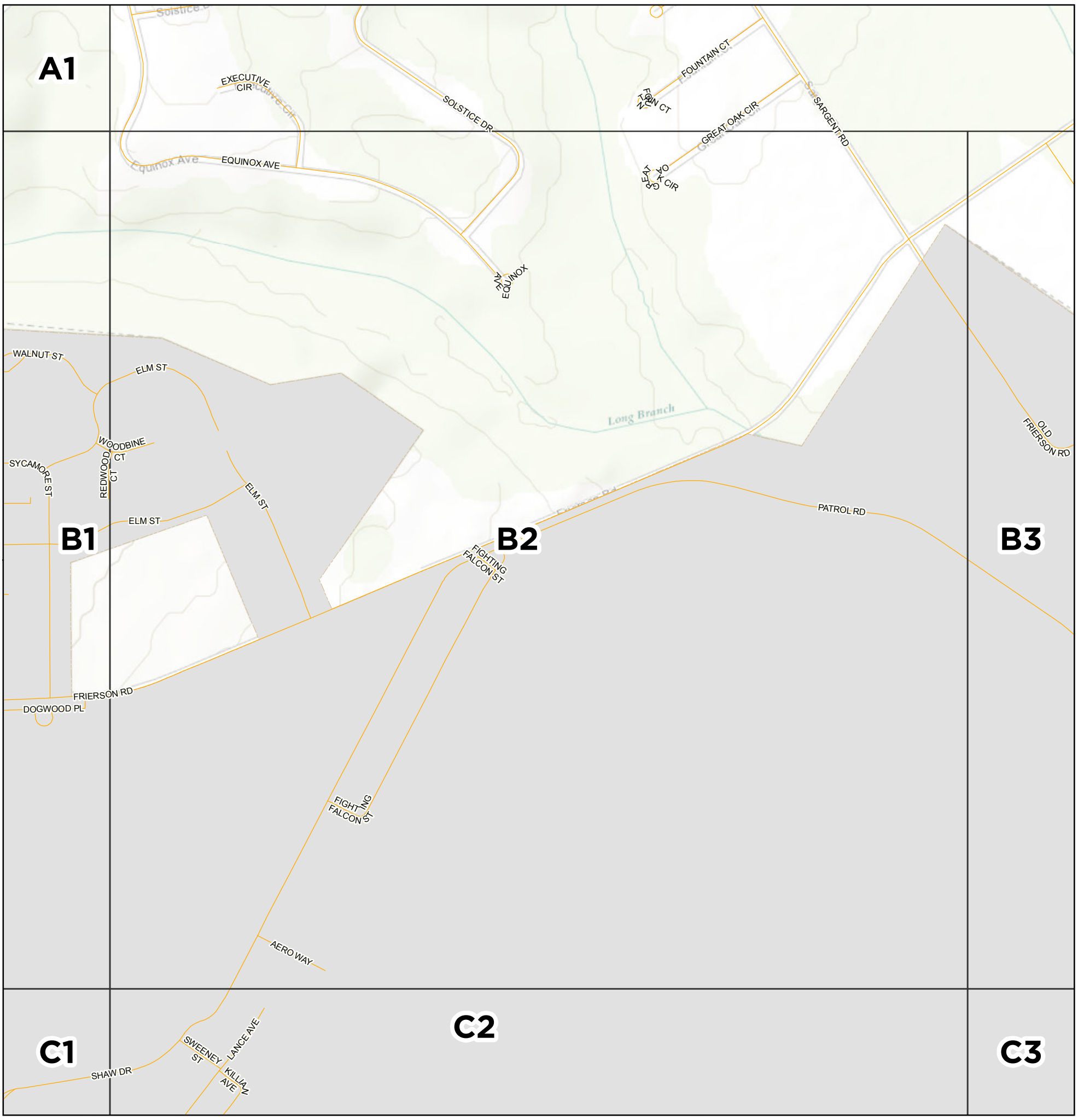

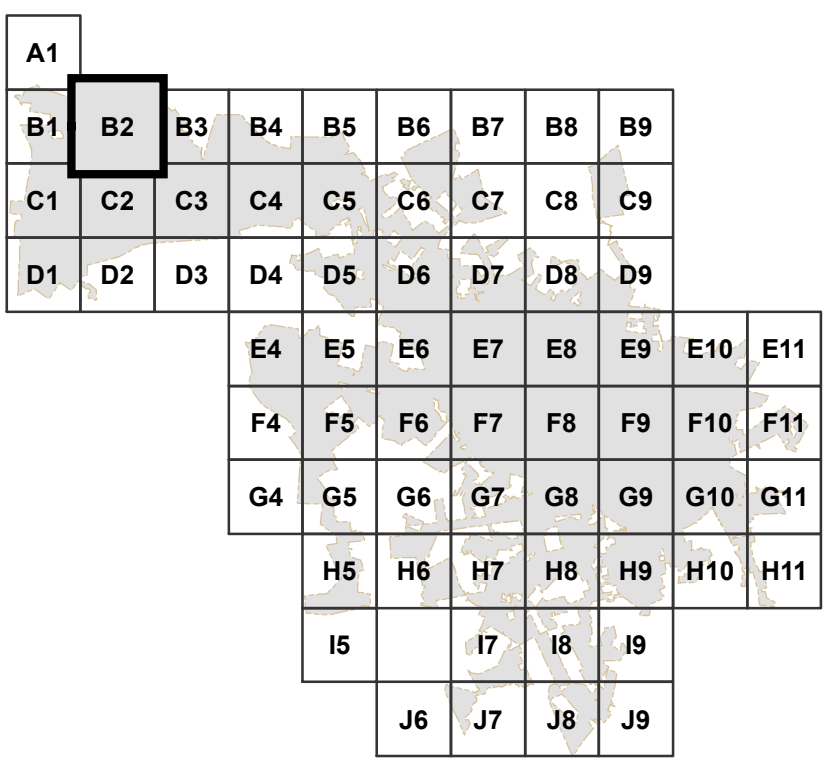

DISCLAIMER:
While the data of this map has been tested for accuracy, the Sumter-City County Planning Commission disclaims any or all responsibility for the exact accuracy or correctness of the map. The Sumter City-County Planning Commission shall not become liable to the user(s) of this map for any reason(s).

In using this map, the user(s) agrees to hold the Sumter City-County Planning Commission harmless of any or all liabilities arising from the use of this map and/or its data.

Map Prepared by: Sumter Planning Department
Copyright 2013: Sumter City-County Planning Commission Geographic Information Systems (GIS)
February 18, 2014
Name: City_Mapbook

0 0.0175 0.035 0.07 0.105 0.14 Miles

Sumter
SOUTH CAROLINA

County of Sumter Road Map Book
Page 3 of 67
Grid: B2

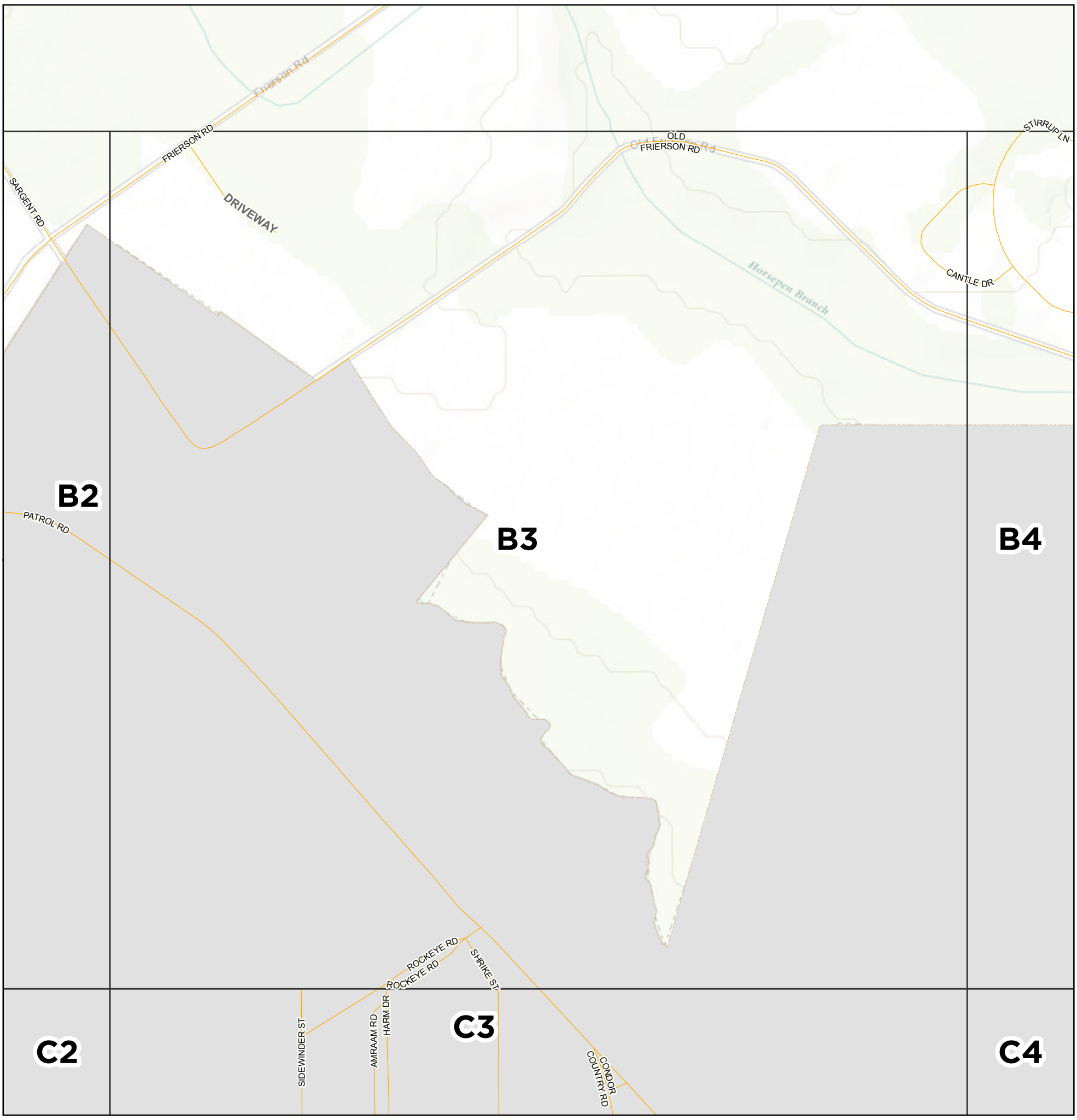

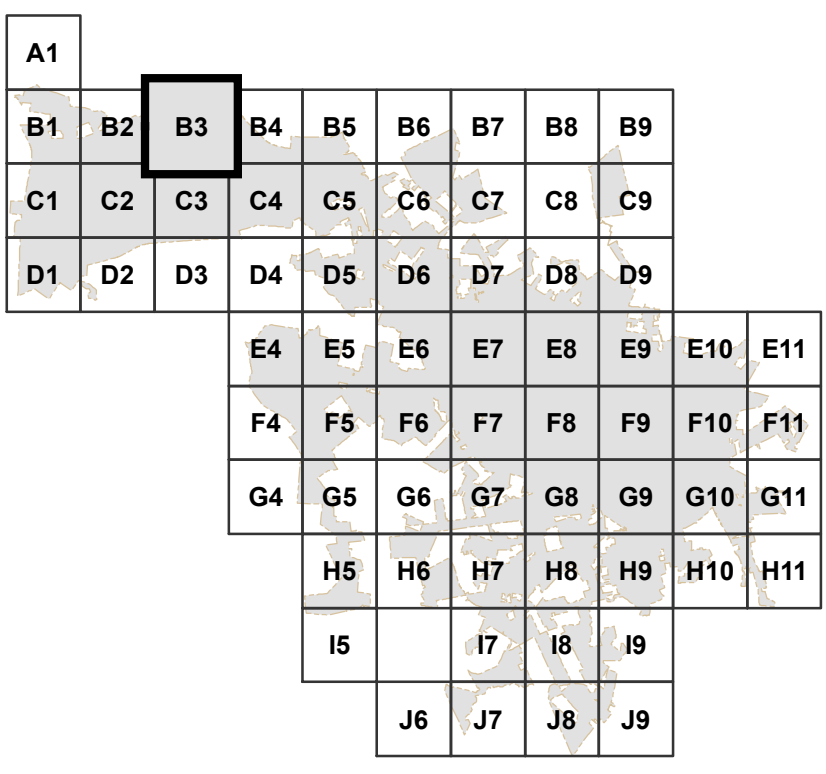

DISCLAIMER:
While the data of this map has been tested for accuracy, the Sumter-City County Planning Commission disclaims any or all responsibility for the exact accuracy or correctness of the map. The Sumter City-County Planning Commission shall not become liable to the user(s) of this map for any reason(s).

In using this map, the user(s) agrees to hold the Sumter City-County Planning Commission harmless of any or all liabilities arising from the use of this map and/or its data.

Map Prepared by: Sumter Planning Department
Copyright 2013: Sumter City-County Planning Commission Geographic Information Systems (GIS)
February 18, 2014
Name: City_Mapbook

0 0.0175 0.035 0.07 0.105 0.14 Miles

Sumter SOUTH CAROLINA

County of Sumter Road Map Book
Page 4 of 67
Grid: B3

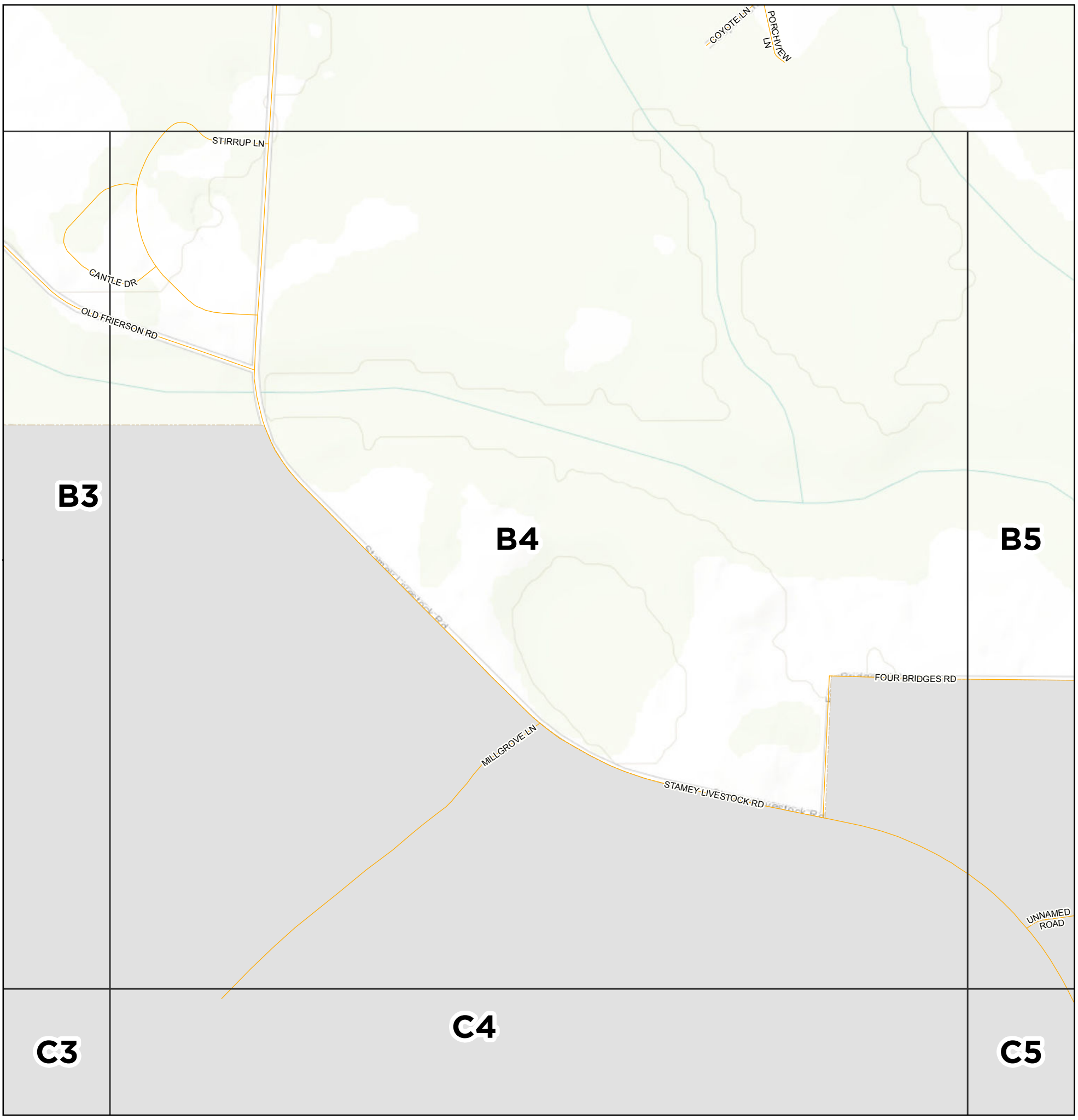

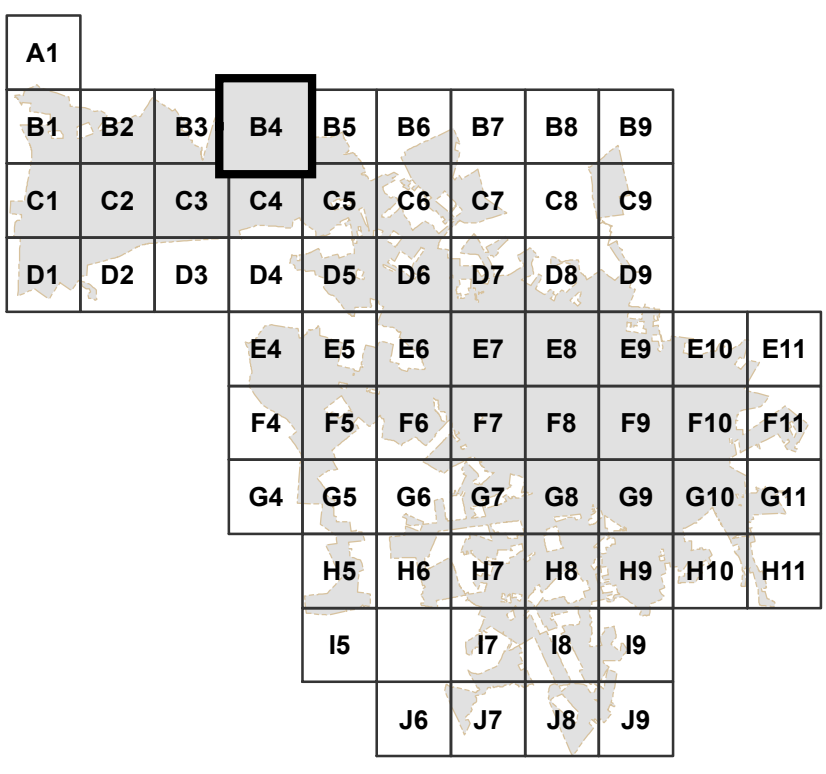

DISCLAIMER:
While the data of this map has been tested for accuracy, the Sumter-City County Planning Commission disclaims any or all responsibility for the exact accuracy or correctness of the map. The Sumter City-County Planning Commission shall not become liable to the user(s) of this map for any reason(s).

In using this map, the user(s) agrees to hold the Sumter City-County Planning Commission harmless of any or all liabilities arising from the use of this map and/or its data.

Map Prepared by: Sumter Planning Department
Copyright 2013: Sumter City-County Planning Commission Geographic Information Systems (GIS)
February 18, 2014
Name: City_Mapbook

0 0.0175 0.035 0.07 0.105 0.14 Miles

Sumter
SOUTH CAROLINA

County of Sumter Road Map Book
Page 5 of 67
Grid: B4

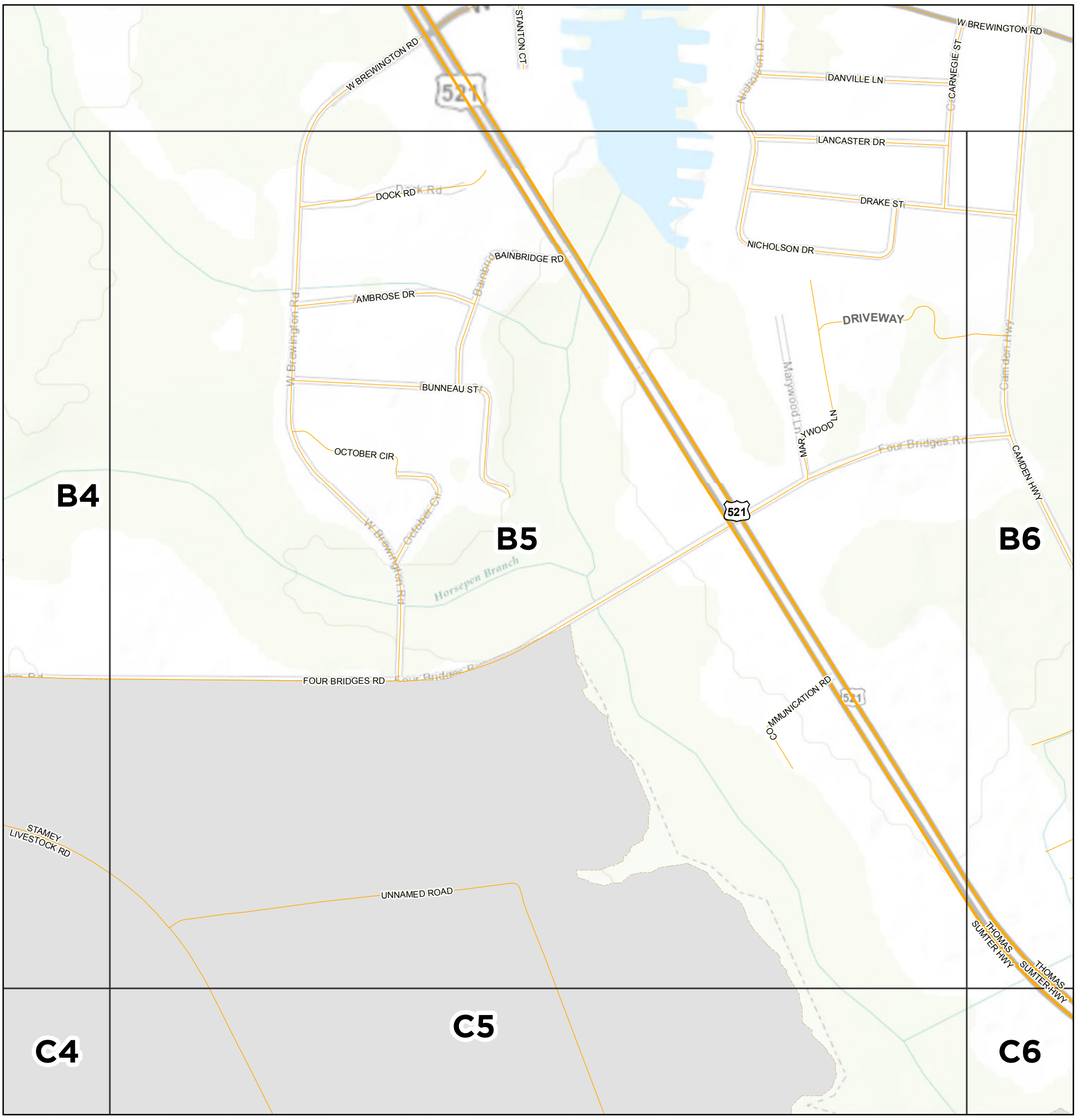

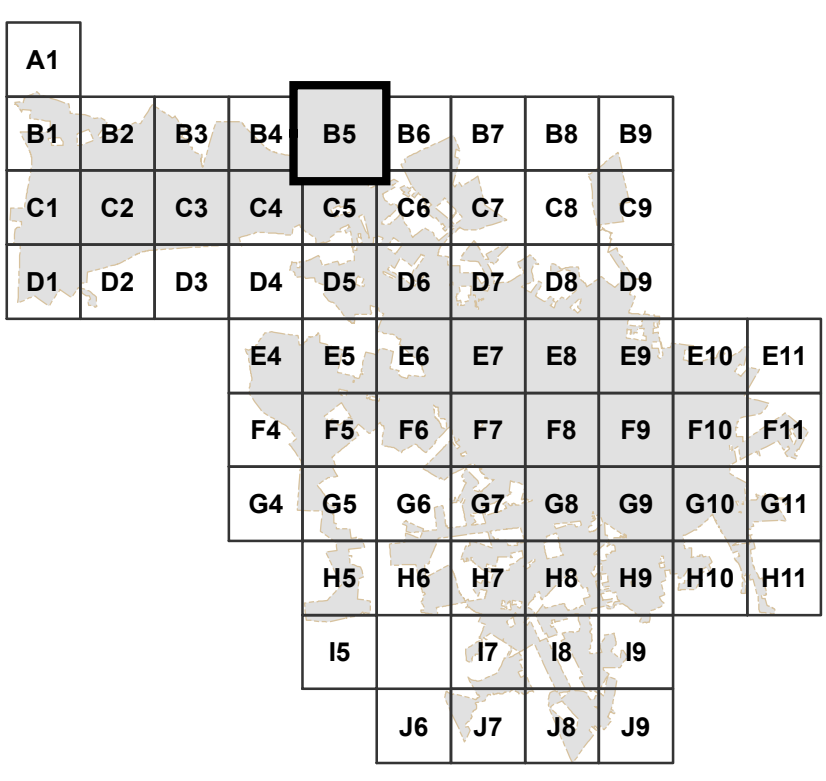

DISCLAIMER:
While the data of this map has been tested for accuracy, the Sumter-City County Planning Commission disclaims any or all responsibility for the exact accuracy or correctness of the map. The Sumter City-County Planning Commission shall not become liable to the user(s) of this map for any reason(s).

In using this map, the user(s) agrees to hold the Sumter City-County Planning Commission harmless of any or all liabilities arising from the use of this map and/or its data.

Map Prepared by: Sumter Planning Department
Copyright 2013: Sumter City-County Planning Commission Geographic Information Systems (GIS)
February 18, 2014
Name: City_Mapbook

0 0.0175 0.035 0.07 0.105 0.14 Miles

Sumter SOUTH CAROLINA

County of Sumter Road Map Book
Page 6 of 67
Grid: B5

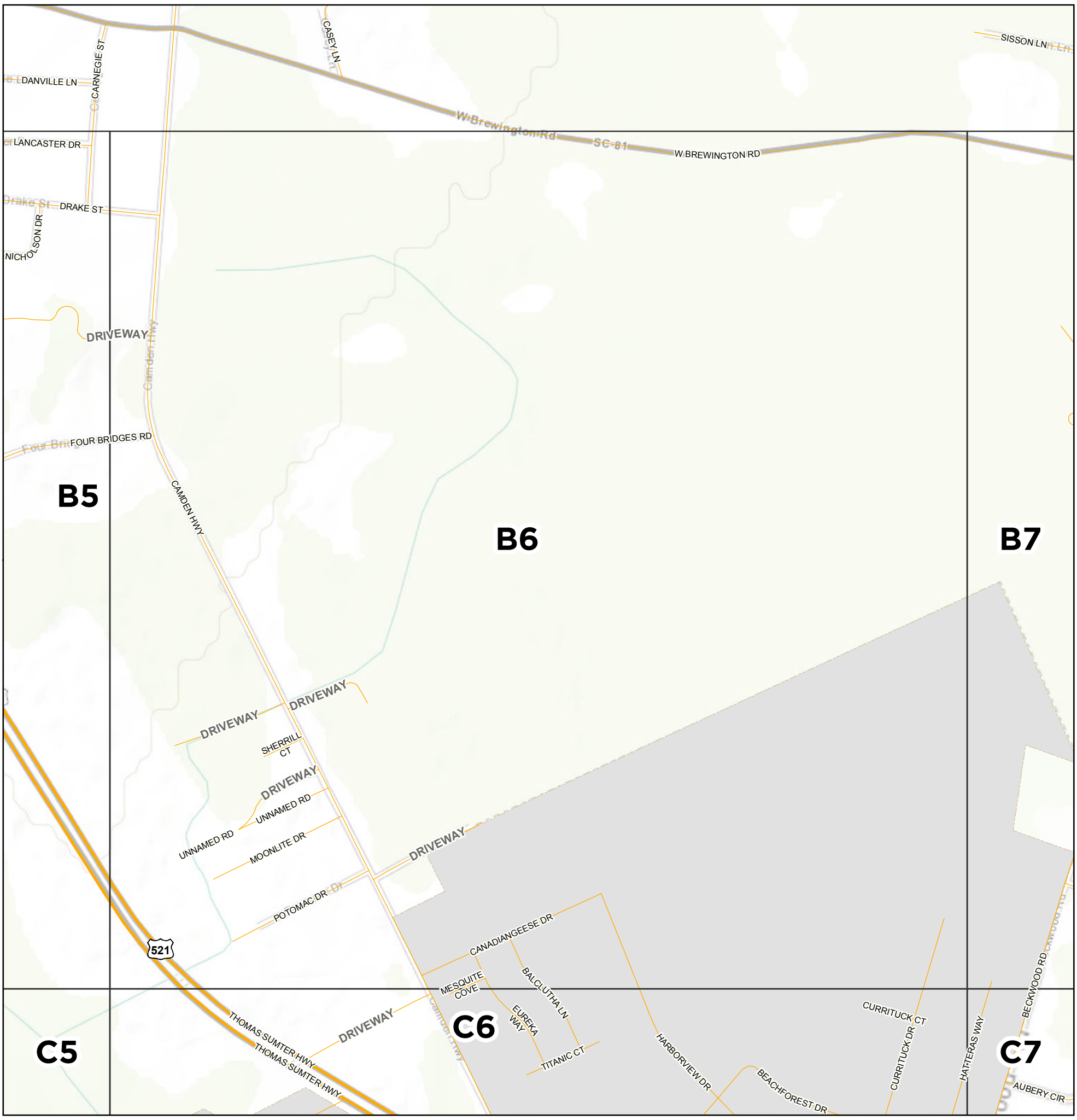

A1										
B1	B2	B3	B4	B5	B6	B7	B8	B9		
C1	C2	C3	C4	C5	C6	C7	C8	C9		
D1	D2	D3	D4	D5	D6	D7	D8	D9		
			E4	E5	E6	E7	E8	E9	E10	E11
			F4	F5	F6	F7	F8	F9	F10	F11
			G4	G5	G6	G7	G8	G9	G10	G11
				H5	H6	H7	H8	H9	H10	H11
				I5		I7	I8	I9		
					J6	J7	J8	J9		

DISCLAIMER:
While the data of this map has been tested for accuracy, the Sumter-City County Planning Commission disclaims any or all responsibility for the exact accuracy or correctness of the map. The Sumter City-County Planning Commission shall not become liable to the user(s) of this map for any reason(s).

In using this map, the user(s) agrees to hold the Sumter City-County Planning Commission harmless of any or all liabilities arising from the use of this map and/or its data.

Map Prepared by: Sumter Planning Department
Copyright 2013: Sumter City-County Planning Commission Geographic Information Systems (GIS)
February 18, 2014
Name: City_Mapbook

0 0.0175 0.035 0.07 0.105 0.14 Miles

Sumter SOUTH CAROLINA

County of Sumter Road Map Book
Page 7 of 67
Grid: B6

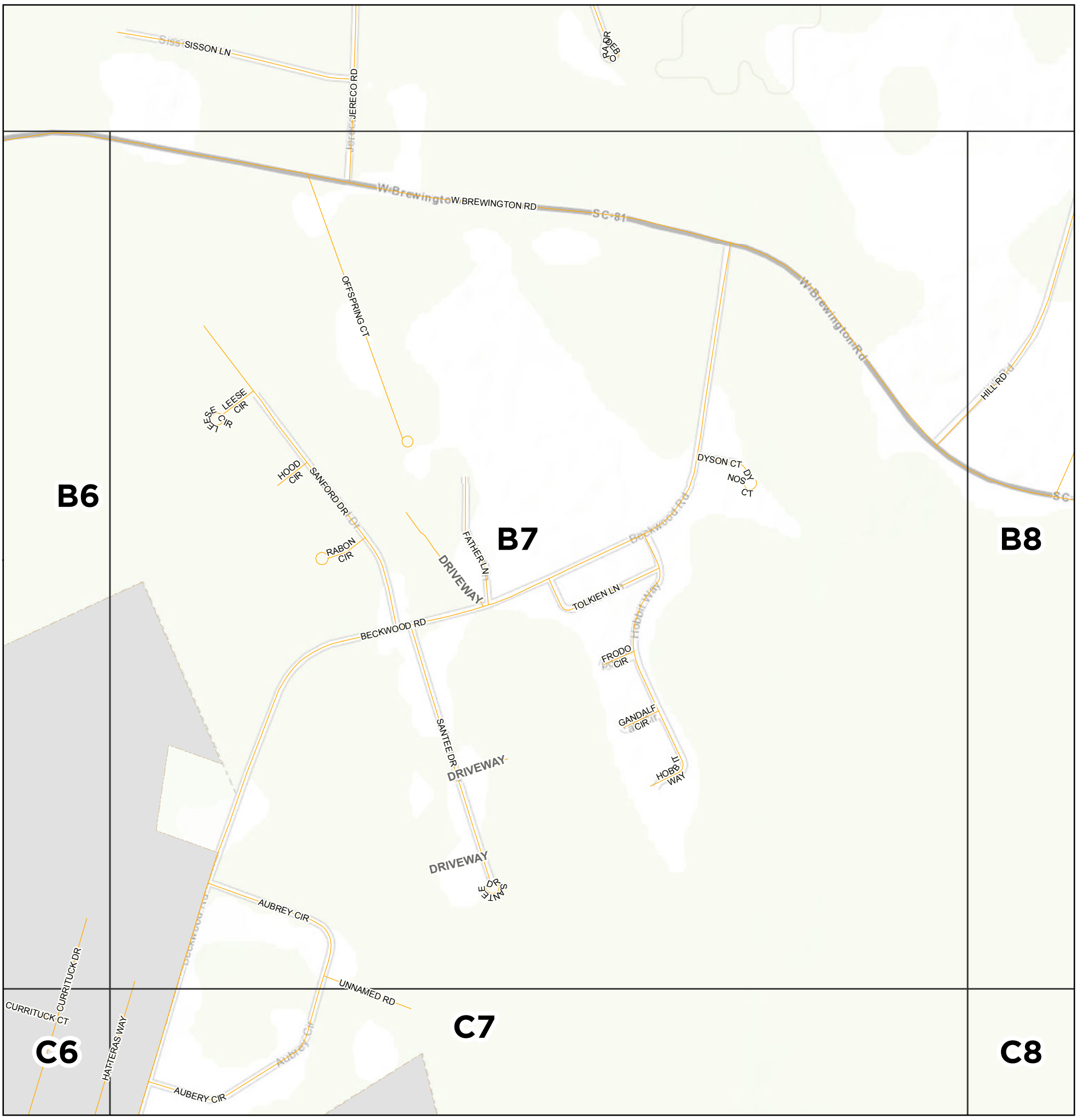

A1										
B1	B2	B3	B4	B5	B6	B7	B8	B9		
C1	C2	C3	C4	C5	C6	C7	C8	C9		
D1	D2	D3	D4	D5	D6	D7	D8	D9		
			E4	E5	E6	E7	E8	E9	E10	E11
			F4	F5	F6	F7	F8	F9	F10	F11
			G4	G5	G6	G7	G8	G9	G10	G11
				H5	H6	H7	H8	H9	H10	H11
				I5		I7	I8	I9		
					J6	J7	J8	J9		

DISCLAIMER:
While the data of this map has been tested for accuracy, the Sumter-City County Planning Commission disclaims any or all responsibility for the exact accuracy or correctness of the map. The Sumter City-County Planning Commission shall not become liable to the user(s) of this map for any reason(s).

In using this map, the user(s) agrees to hold the Sumter City-County Planning Commission harmless of any or all liabilities arising from the use of this map and/or its data.

Map Prepared by: Sumter Planning Department
Copyright 2013: Sumter City-County Planning Commission Geographic Information Systems (GIS)
February 18, 2014
Name: City_Mapbook

0 0.0175 0.035 0.07 0.105 0.14 Miles

Sumter
SOUTH CAROLINA

County of Sumter Road Map Book
Page 8 of 67
Grid: B7

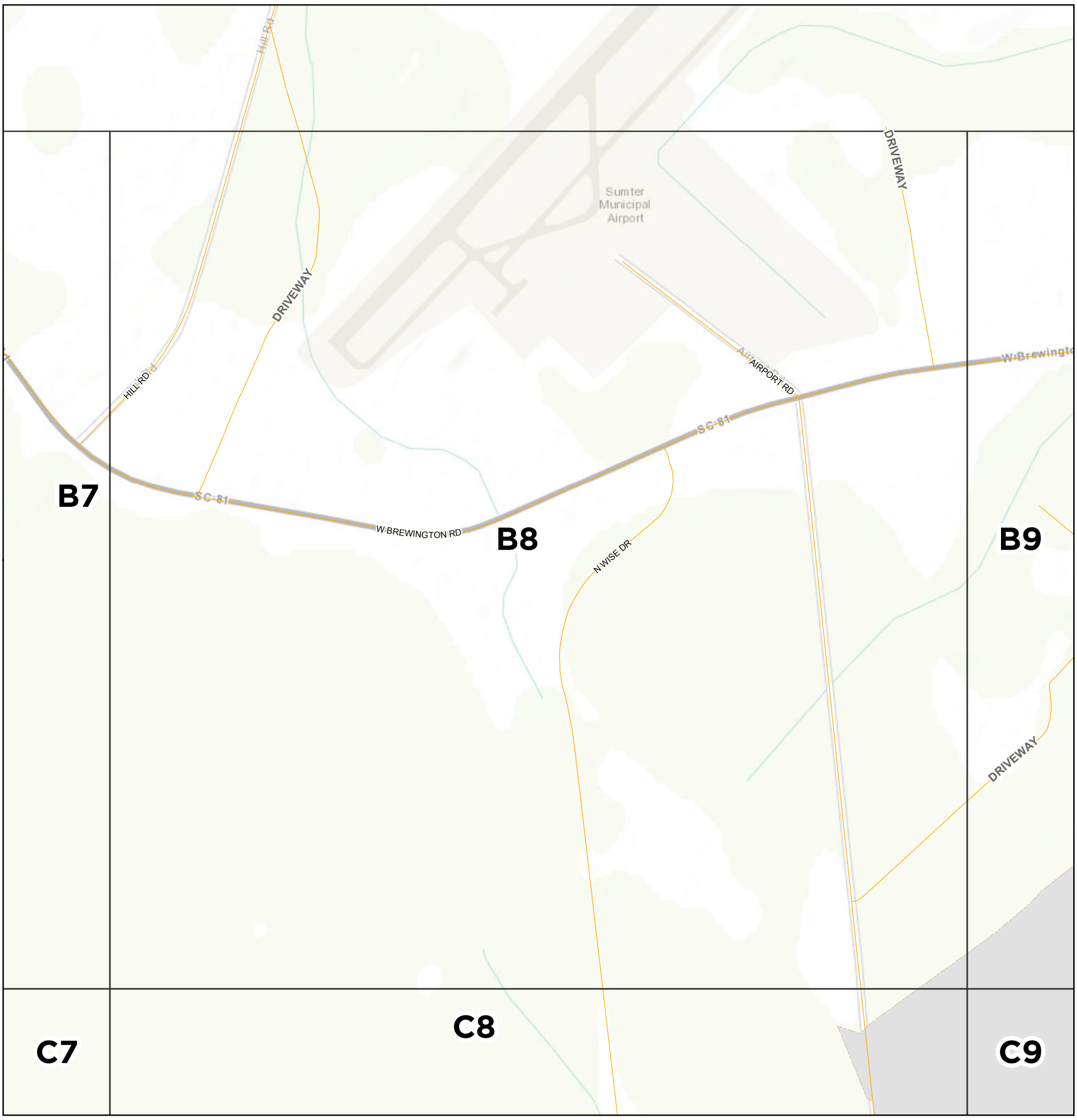

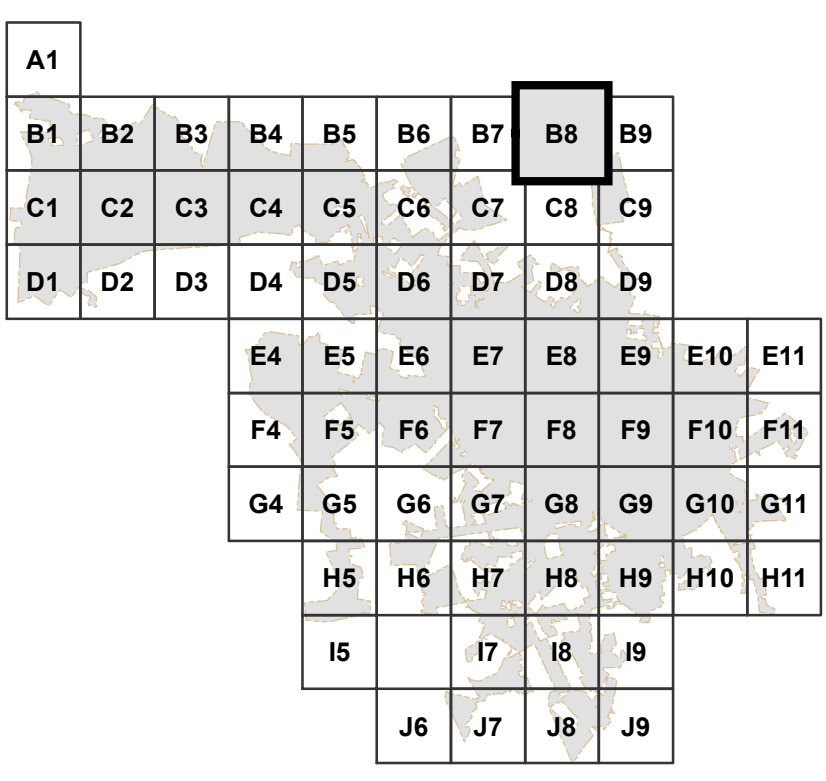

DISCLAIMER:
While the data of this map has been tested for accuracy, the Sumter-City County Planning Commission disclaims any or all responsibility for the exact accuracy or correctness of the map. The Sumter City-County Planning Commission shall not become liable to the user(s) of this map for any reason(s).

In using this map, the user(s) agrees to hold the Sumter City-County Planning Commission harmless of any or all liabilities arising from the use of this map and/or its data.

Map Prepared by: Sumter Planning Department
Copyright 2013: Sumter City-County Planning Commission Geographic Information Systems (GIS)
February 18, 2014
Name: City_Mapbook

0 0.0175 0.035 0.07 0.105 0.14 Miles

Sumter
SOUTH CAROLINA

County of Sumter Road Map Book
Page 9 of 67
Grid: B8

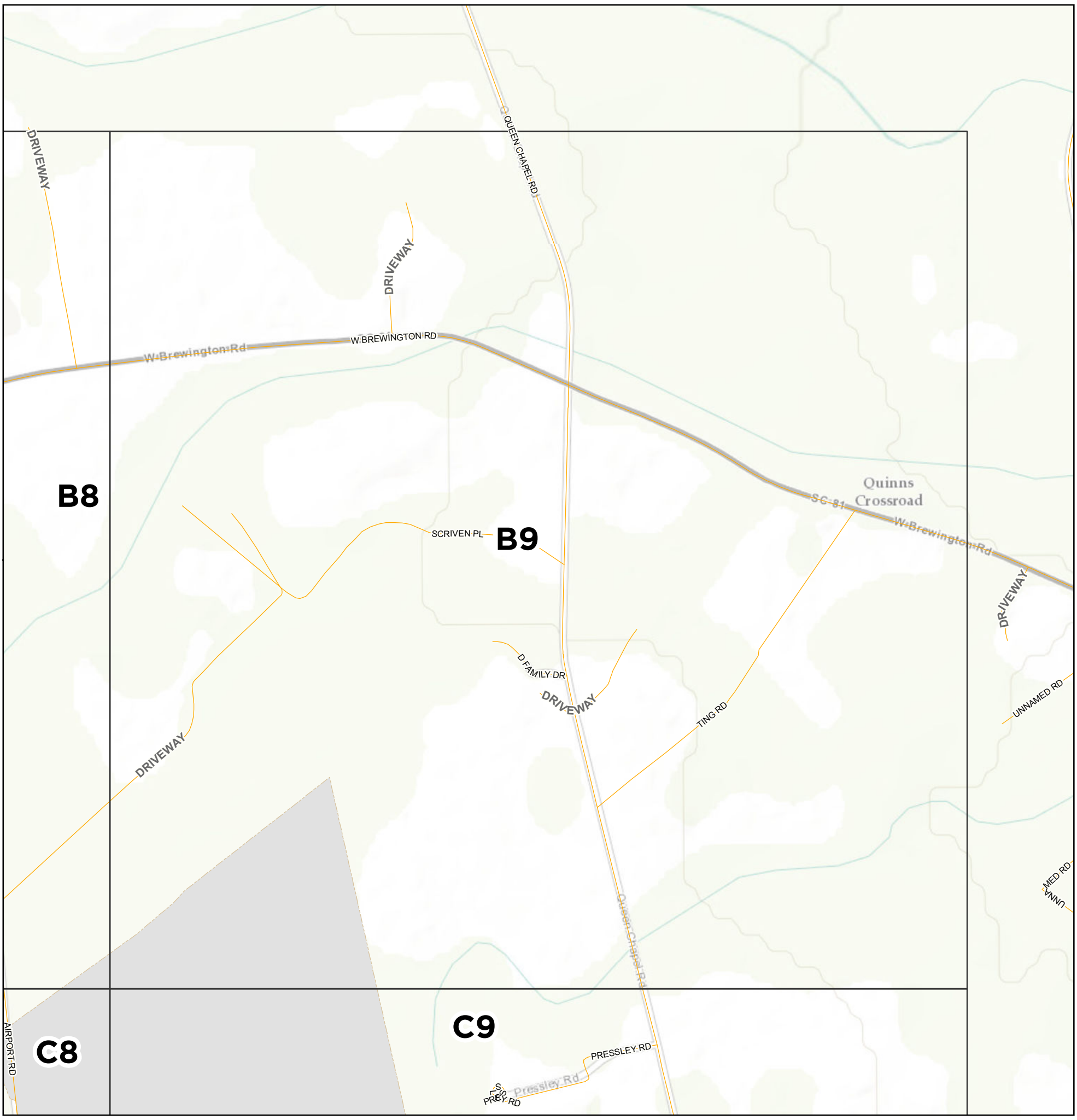

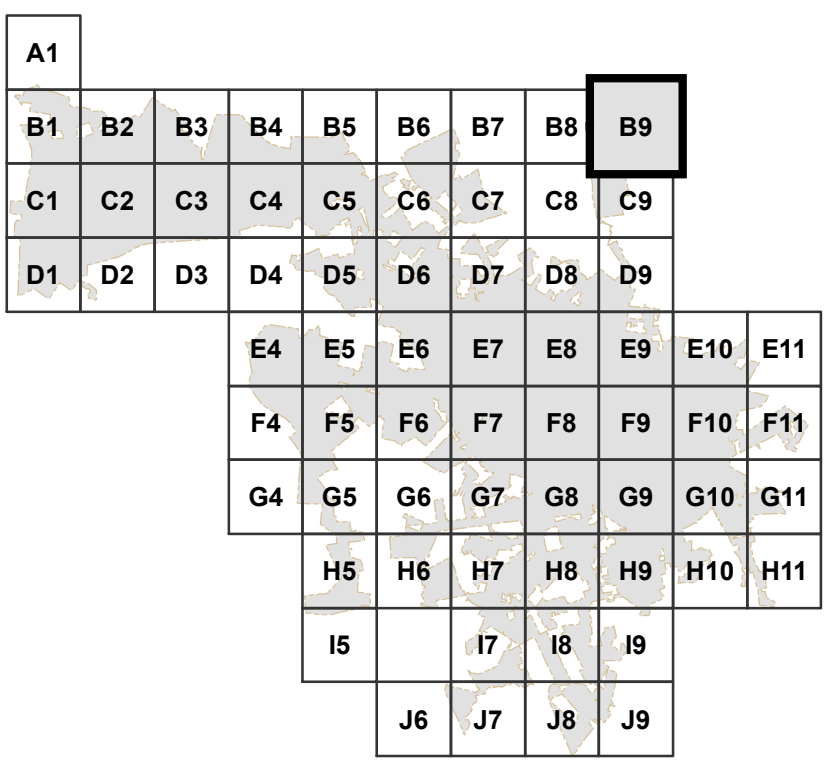

DISCLAIMER:
While the data of this map has been tested for accuracy, the Sumter-City County Planning Commission disclaims any or all responsibility for the exact accuracy or correctness of the map. The Sumter City-County Planning Commission shall not become liable to the user(s) of this map for any reason(s).

In using this map, the user(s) agrees to hold the Sumter City-County Planning Commission harmless of any or all liabilities arising from the use of this map and/or its data.

Map Prepared by: Sumter Planning Department
Copyright 2013: Sumter City-County Planning Commission Geographic Information Systems (GIS)
February 18, 2014
Name: City_Mapbook

0 0.0175 0.035 0.07 0.105 0.14 Miles

Sumter SOUTH CAROLINA

County of Sumter Road Map Book
Page 10 of 67
Grid: B9

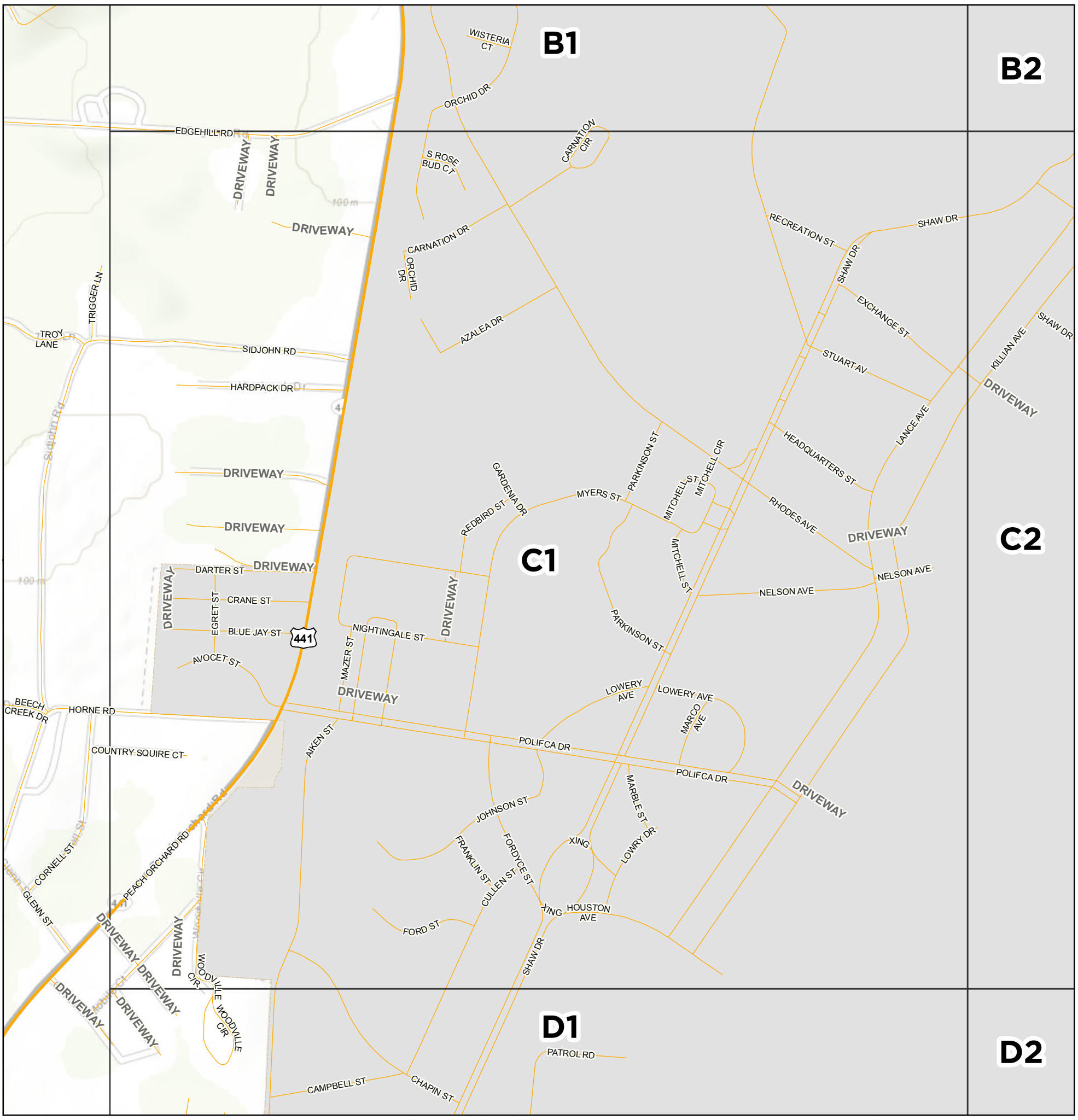

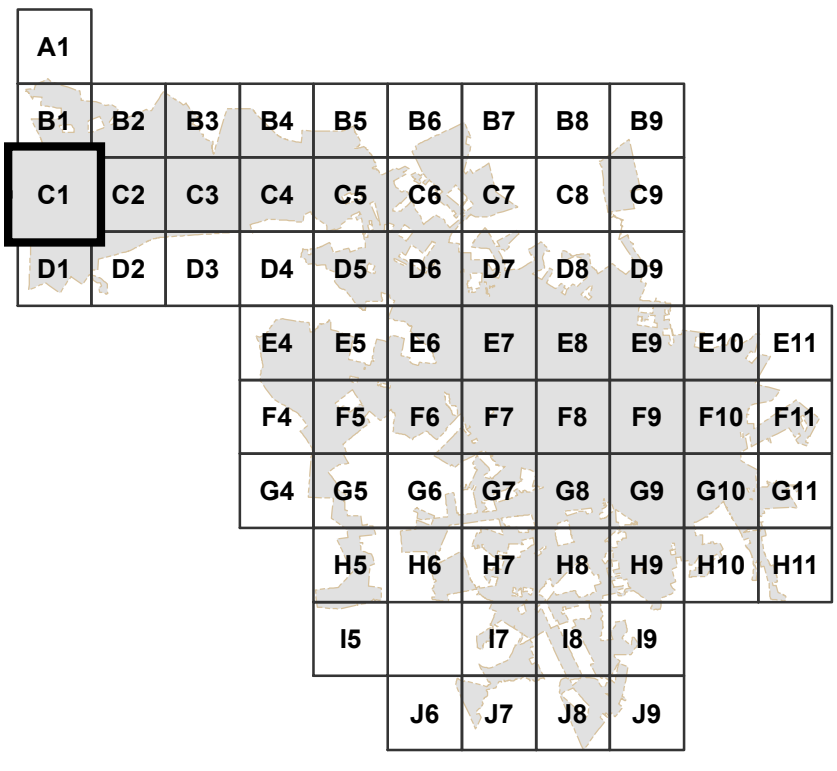

DISCLAIMER:
While the data of this map has been tested for accuracy, the Sumter-City County Planning Commission disclaims any or all responsibility for the exact accuracy or correctness of the map. The Sumter City-County Planning Commission shall not become liable to the user(s) of this map for any reason(s).

In using this map, the user(s) agrees to hold the Sumter City-County Planning Commission harmless of any or all liabilities arising from the use of this map and/or its data.

Map Prepared by: Sumter Planning Department
Copyright 2013: Sumter City-County Planning Commission Geographic Information Systems (GIS)
February 18, 2014
Name: City_Mapbook

0 0.0175 0.035 0.07 0.105 0.14 Miles

Sumter SOUTH CAROLINA

County of Sumter Road Map Book
Page 11 of 67
Grid: C1

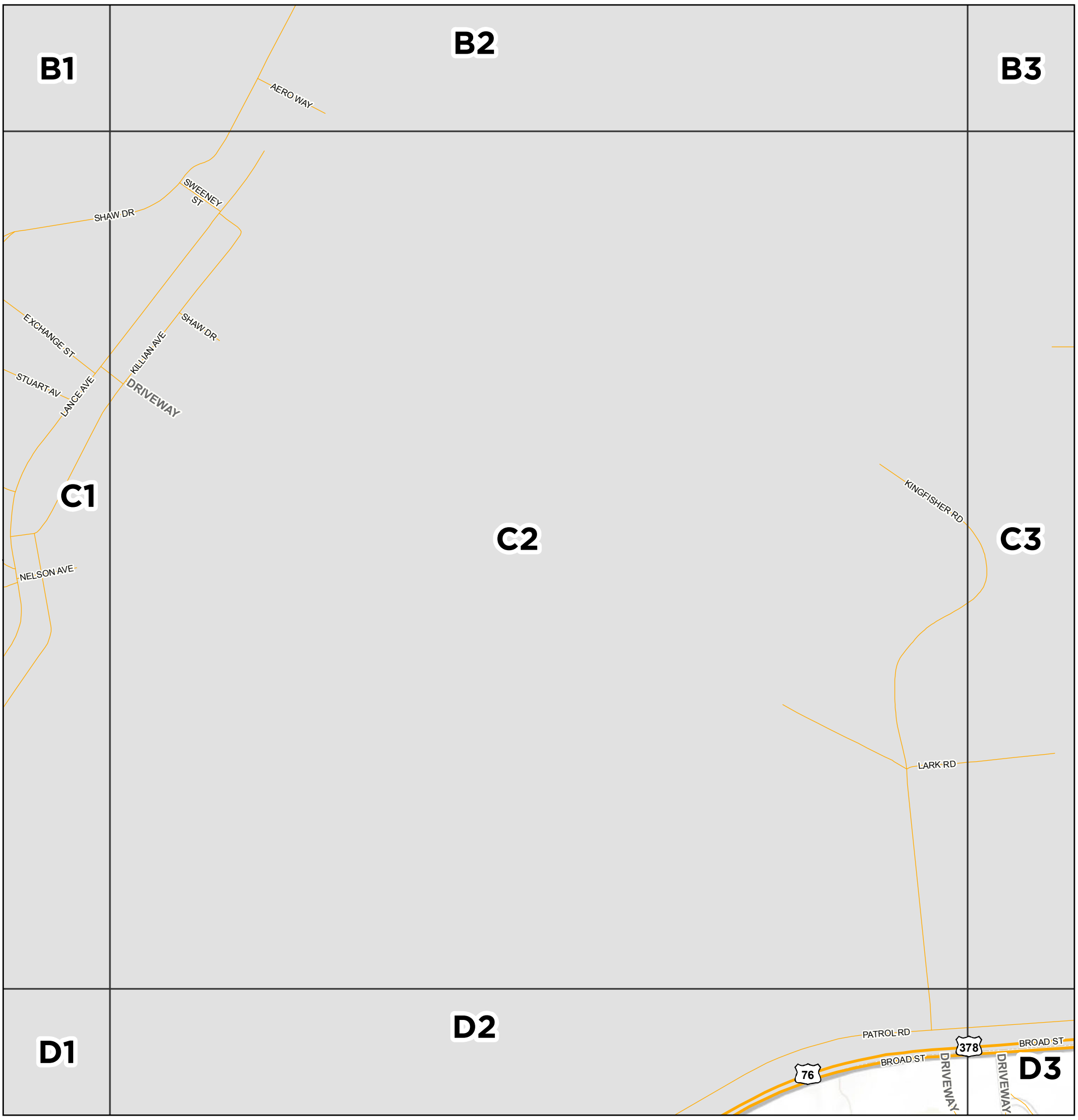

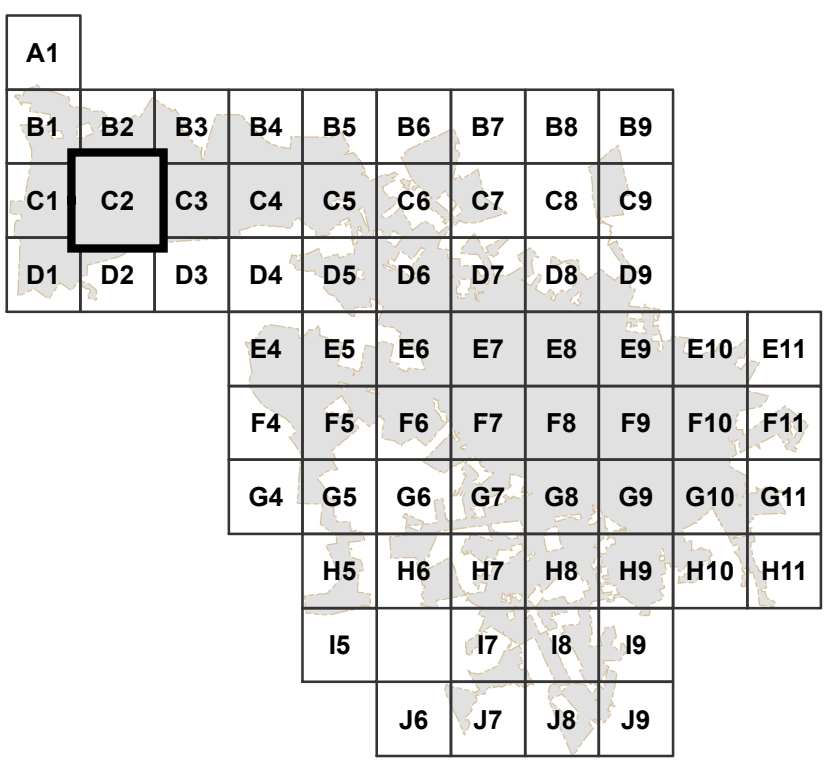

DISCLAIMER:
While the data of this map has been tested for accuracy, the Sumter-City County Planning Commission disclaims any or all responsibility for the exact accuracy or correctness of the map. The Sumter City-County Planning Commission shall not become liable to the user(s) of this map for any reason(s).

In using this map, the user(s) agrees to hold the Sumter City-County Planning Commission harmless of any or all liabilities arising from the use of this map and/or its data.

Map Prepared by: Sumter Planning Department
Copyright 2013: Sumter City-County Planning Commission Geographic Information Systems (GIS)
February 18, 2014
Name: City_Mapbook

0 0.0175 0.035 0.07 0.105 0.14 Miles

Sumter
SOUTH CAROLINA

County of Sumter Road Map Book
Page 12 of 67
Grid: C2

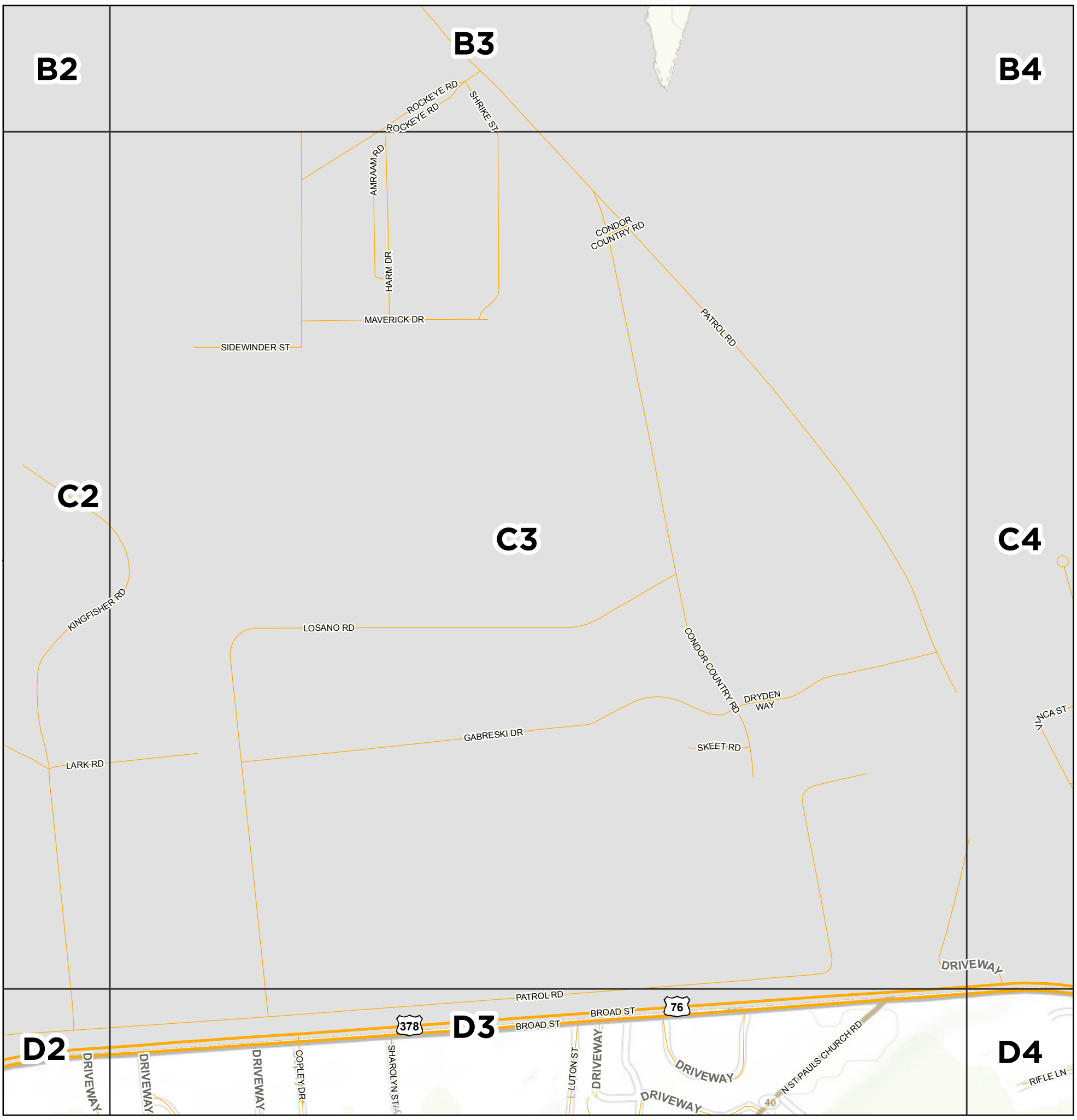

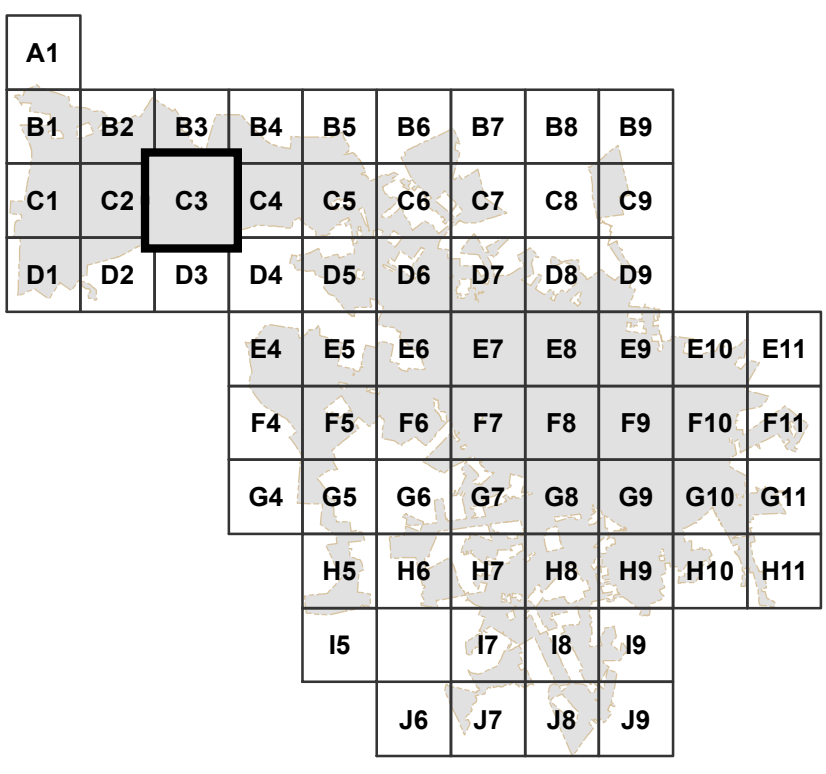

DISCLAIMER:
While the data of this map has been tested for accuracy, the Sumter-City County Planning Commission disclaims any or all responsibility for the exact accuracy or correctness of the map. The Sumter City-County Planning Commission shall not become liable to the user(s) of this map for any reason(s).

In using this map, the user(s) agrees to hold the Sumter City-County Planning Commission harmless of any or all liabilities arising from the use of this map and/or its data.

Map Prepared by: Sumter Planning Department
Copyright 2013: Sumter City-County Planning Commission Geographic Information Systems (GIS)
February 18, 2014
Name: City_Mapbook

0 0.0175 0.035 0.07 0.105 0.14 Miles

Sumter
SOUTH CAROLINA

County of Sumter Road Map Book
Page 13 of 67
Grid: C3

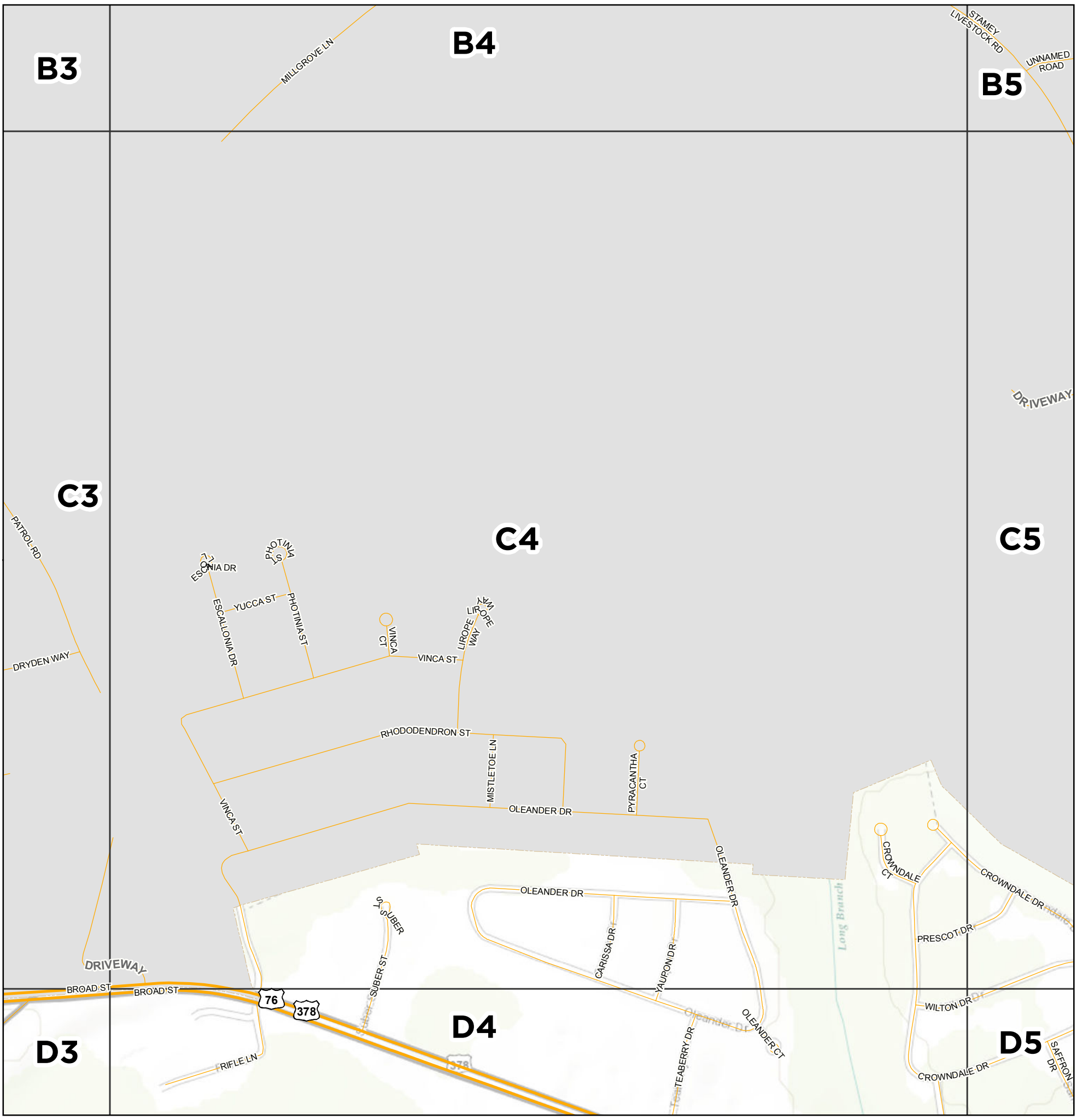

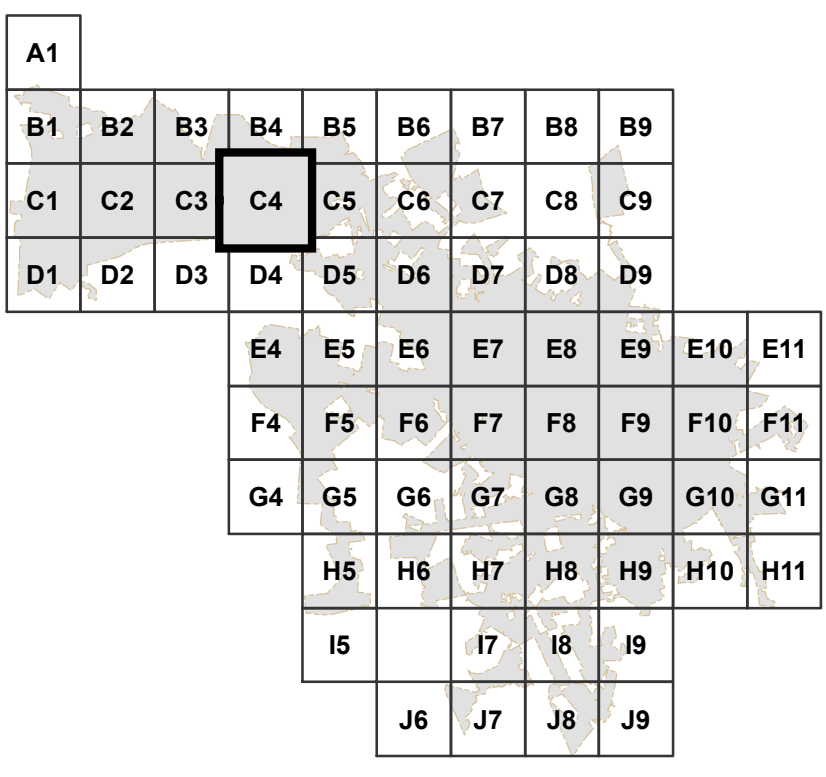

DISCLAIMER:
While the data of this map has been tested for accuracy, the Sumter-City County Planning Commission disclaims any or all responsibility for the exact accuracy or correctness of the map. The Sumter City-County Planning Commission shall not become liable to the user(s) of this map for any reason(s).

In using this map, the user(s) agrees to hold the Sumter City-County Planning Commission harmless of any or all liabilities arising from the use of this map and/or its data.

Map Prepared by: Sumter Planning Department
Copyright 2013: Sumter City-County Planning Commission Geographic Information Systems (GIS)
February 18, 2014
Name: City_Mapbook

0 0.0175 0.035 0.07 0.105 0.14 Miles

Sumter
SOUTH CAROLINA

County of Sumter Road Map Book
Page 14 of 67
Grid: C4

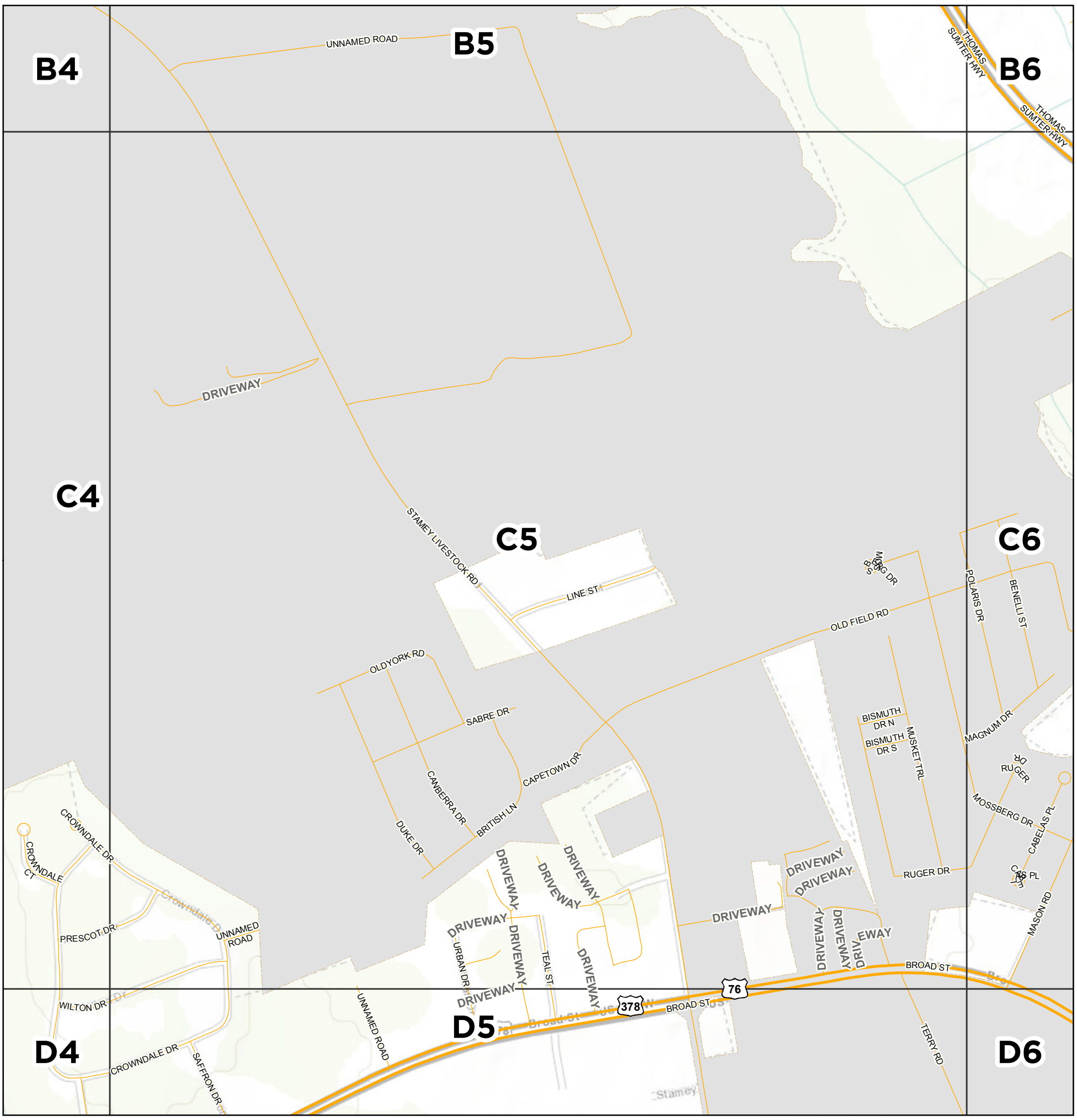

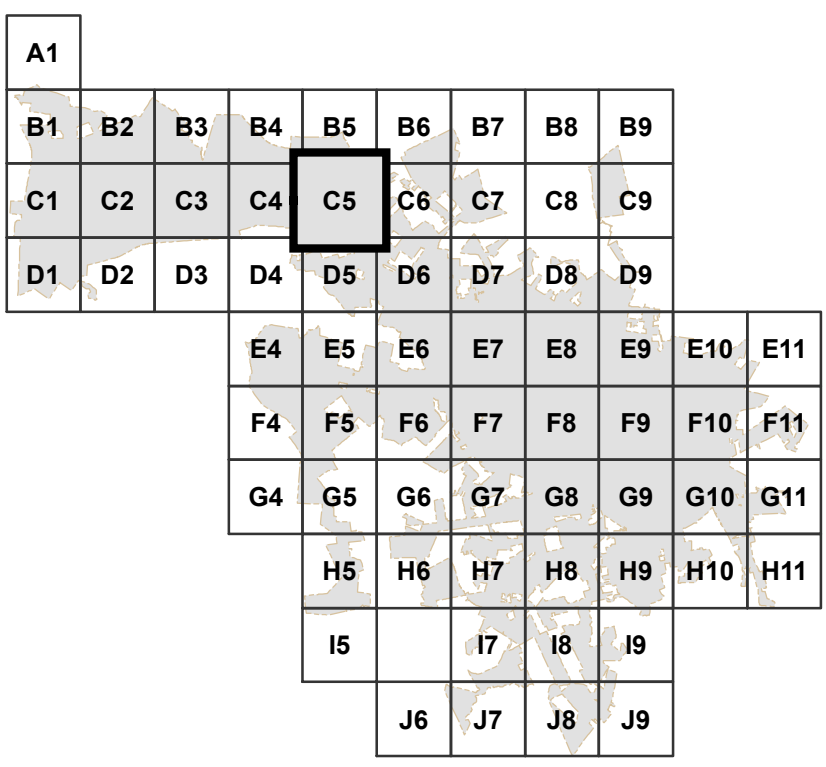

DISCLAIMER:
While the data of this map has been tested for accuracy, the Sumter-City County Planning Commission disclaims any or all responsibility for the exact accuracy or correctness of the map. The Sumter City-County Planning Commission shall not become liable to the user(s) of this map for any reason(s).

In using this map, the user(s) agrees to hold the Sumter City-County Planning Commission harmless of any or all liabilities arising from the use of this map and/or its data.

Map Prepared by: Sumter Planning Department
Copyright 2013: Sumter City-County Planning Commission Geographic Information Systems (GIS)
February 18, 2014
Name: City_Mapbook

0 0.0175 0.035 0.07 0.105 0.14 Miles

Sumter SOUTH CAROLINA

County of Sumter Road Map Book
Page 15 of 67
Grid: C5

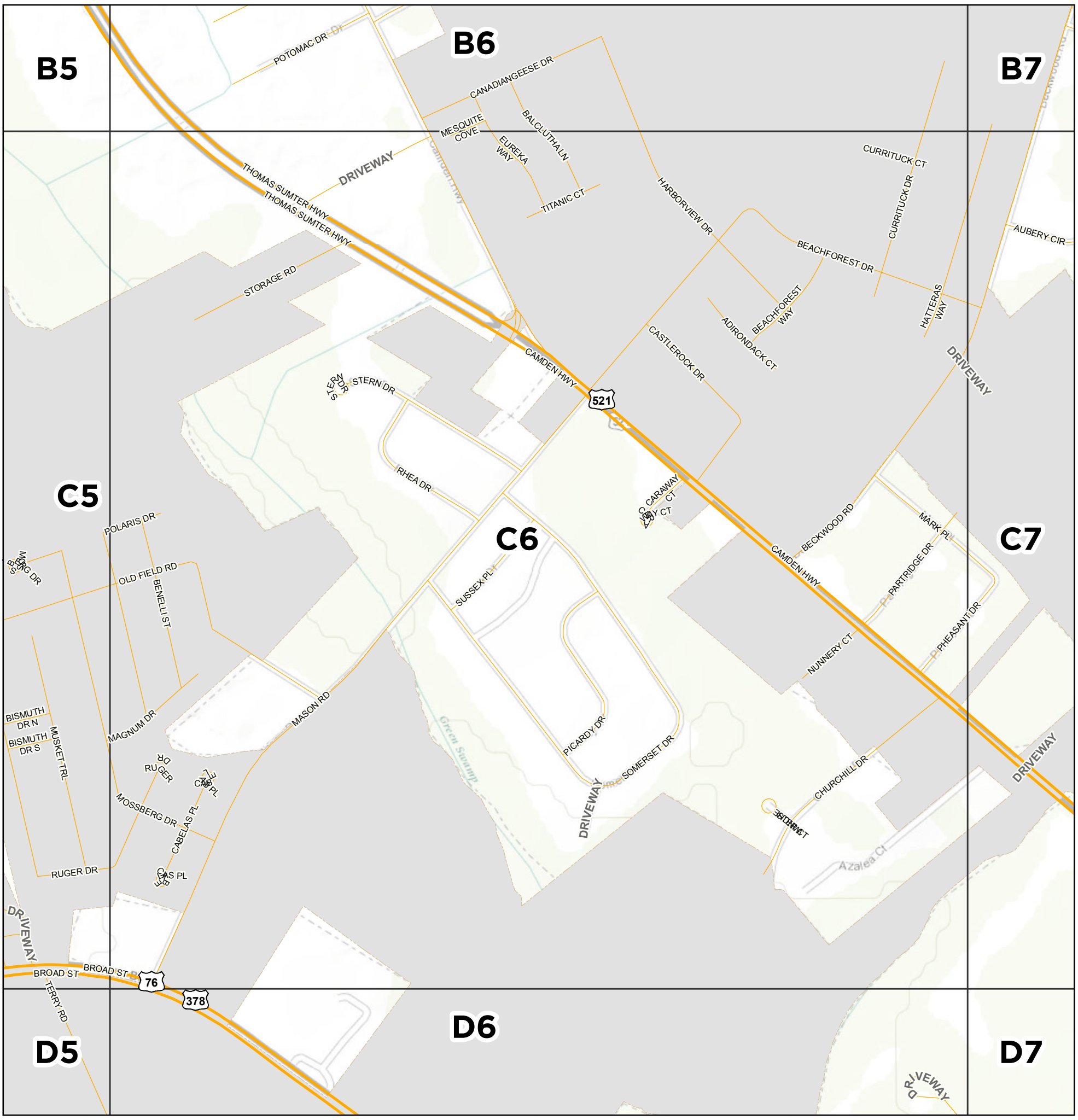

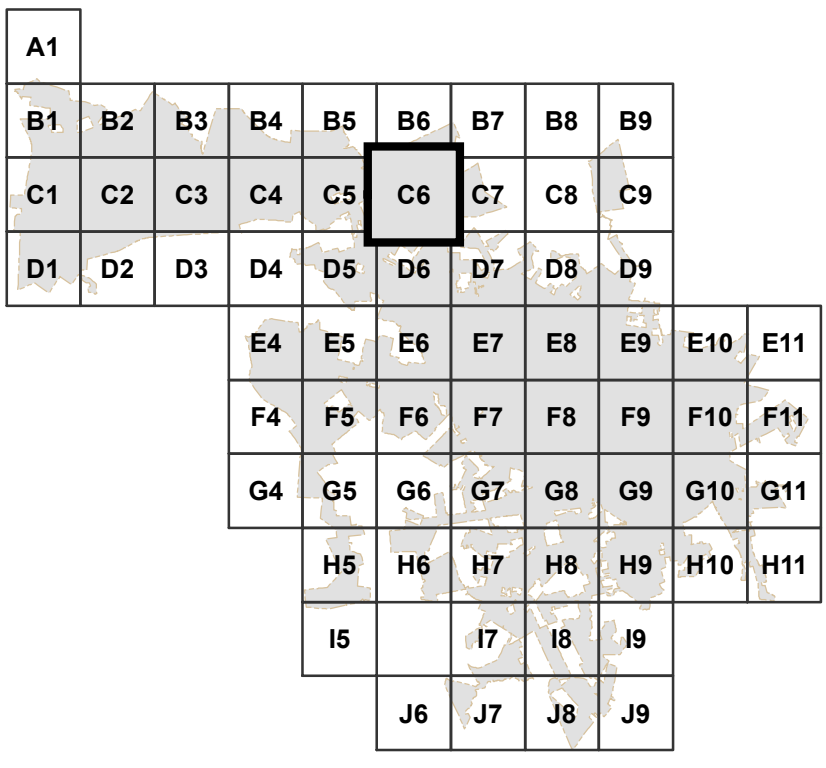

DISCLAIMER:
While the data of this map has been tested for accuracy, the Sumter-City County Planning Commission disclaims any or all responsibility for the exact accuracy or correctness of the map. The Sumter City-County Planning Commission shall not become liable to the user(s) of this map for any reason(s).

In using this map, the user(s) agrees to hold the Sumter City-County Planning Commission harmless of any or all liabilities arising from the use of this map and/or its data.

Map Prepared by: Sumter Planning Department
Copyright 2013: Sumter City-County Planning Commission Geographic Information Systems (GIS)
February 18, 2014
Name: City_Mapbook

0 0.0175 0.035 0.07 0.105 0.14 Miles

Sumter SOUTH CAROLINA

County of Sumter Road Map Book
Page 16 of 67
Grid: C6

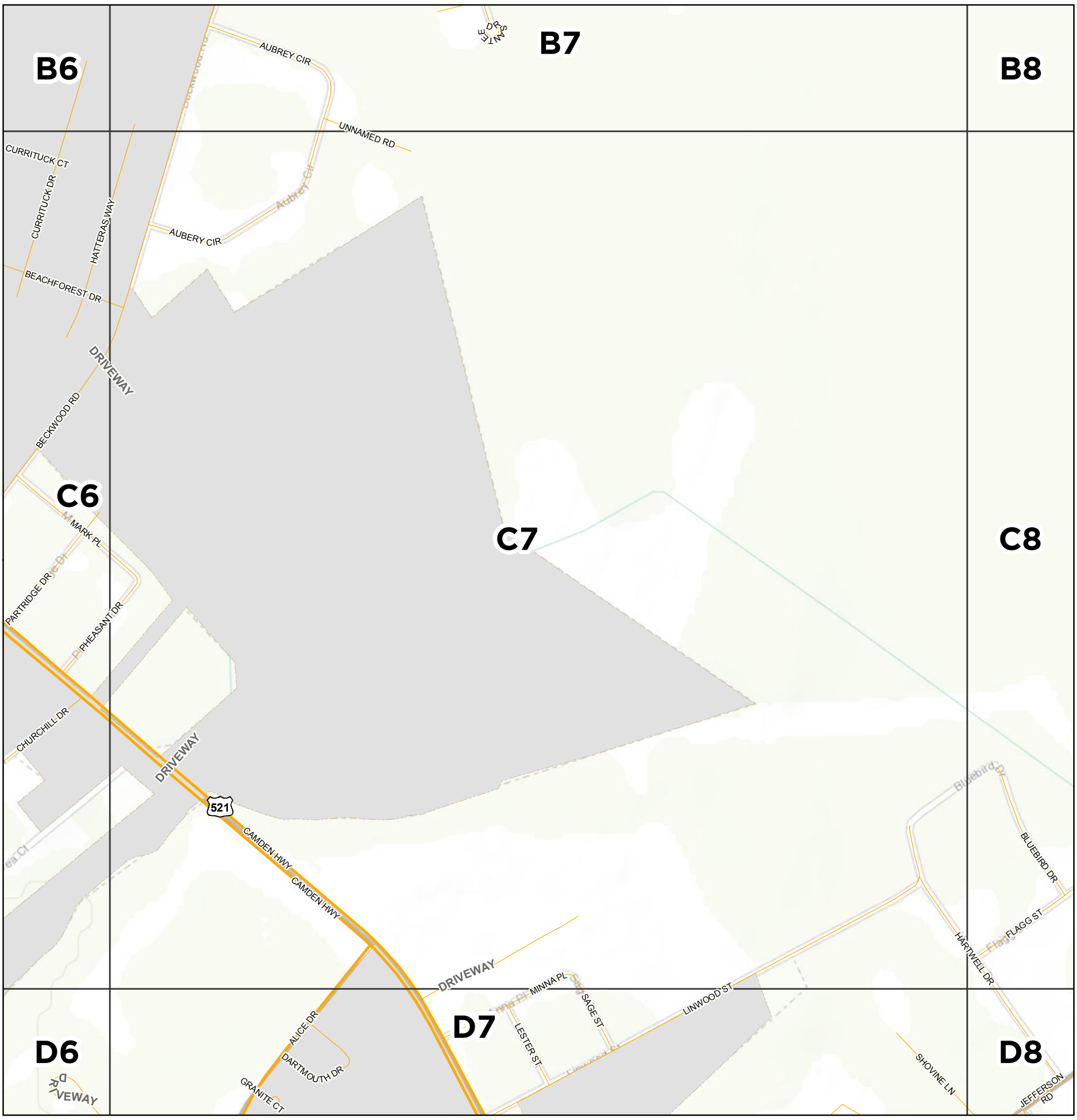

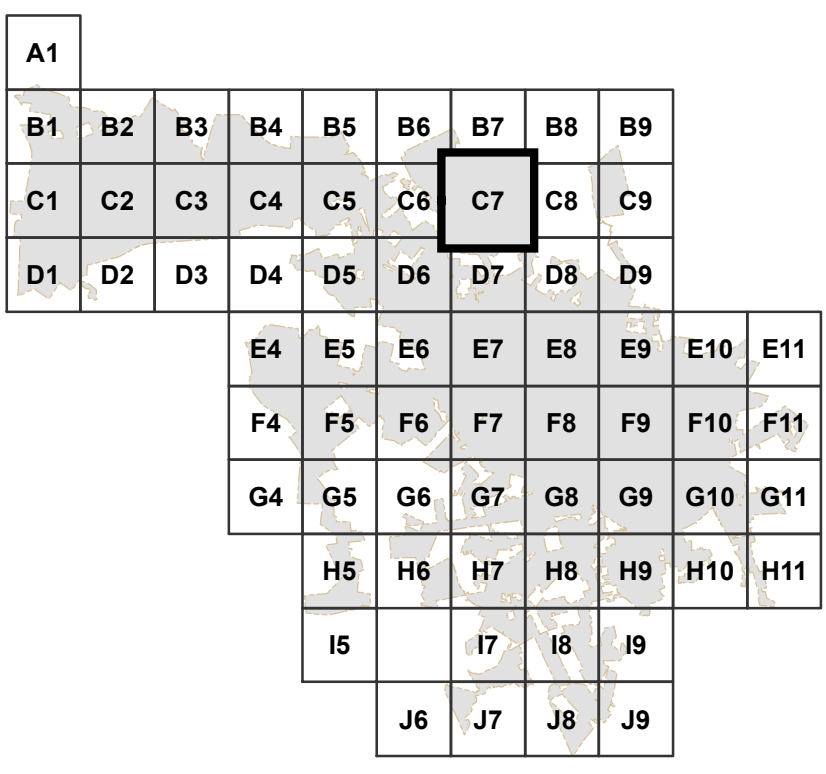

DISCLAIMER:
While the data of this map has been tested for accuracy, the Sumter-City County Planning Commission disclaims any or all responsibility for the exact accuracy or correctness of the map. The Sumter City-County Planning Commission shall not become liable to the user(s) of this map for any reason(s).

In using this map, the user(s) agrees to hold the Sumter City-County Planning Commission harmless of any or all liabilities arising from the use of this map and/or its data.

Map Prepared by: Sumter Planning Department
Copyright 2013: Sumter City-County Planning Commission Geographic Information Systems (GIS)
February 18, 2014
Name: City_Mapbook

0 0.0175 0.035 0.07 0.105 0.14 Miles

Sumter
SOUTH CAROLINA

County of Sumter Road Map Book
Page 17 of 67
Grid: C7

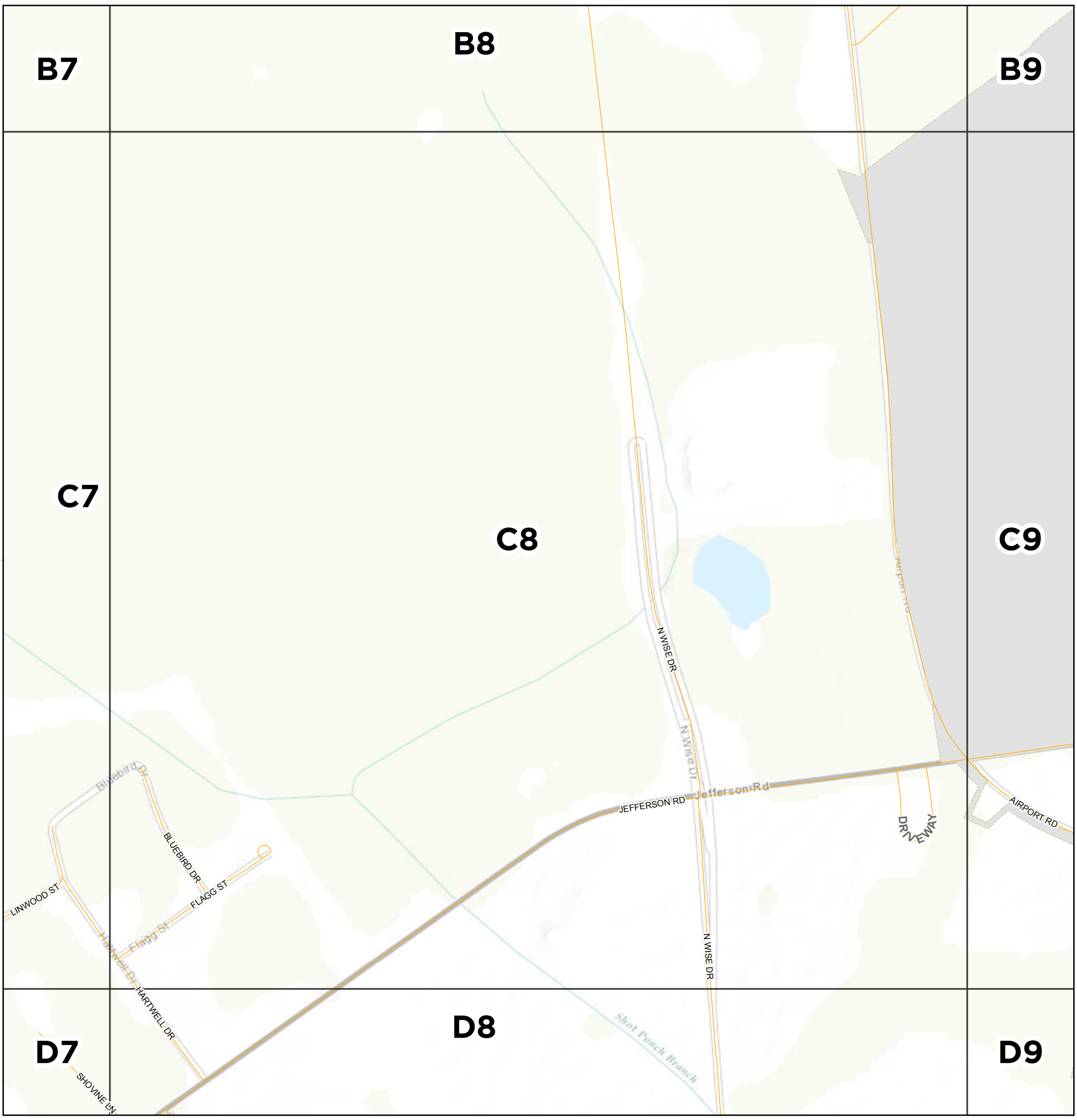

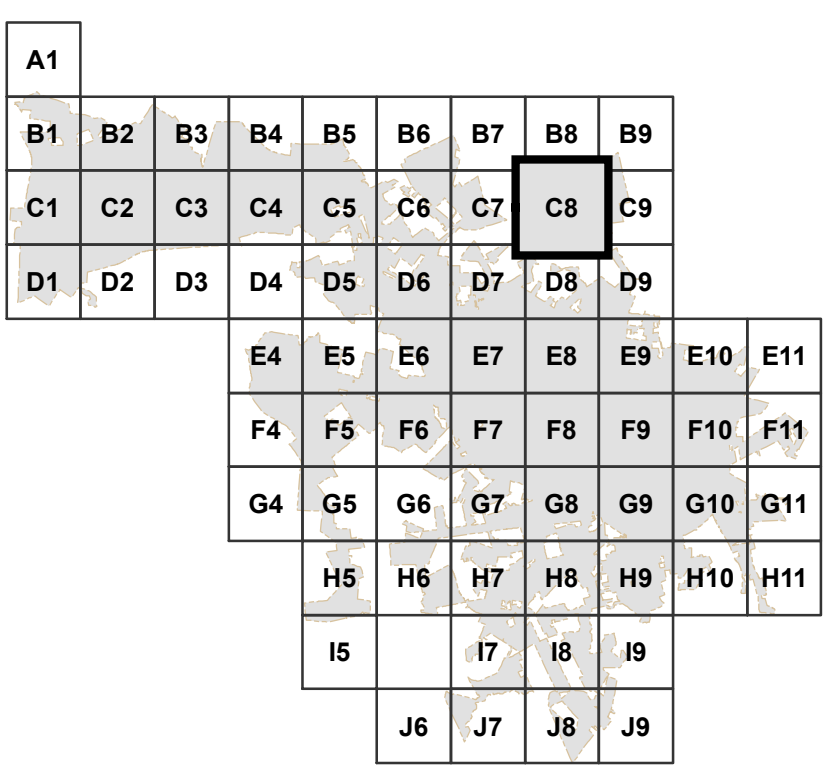

DISCLAIMER:
While the data of this map has been tested for accuracy, the Sumter-City County Planning Commission disclaims any or all responsibility for the exact accuracy or correctness of the map. The Sumter City-County Planning Commission shall not become liable to the user(s) of this map for any reason(s).

In using this map, the user(s) agrees to hold the Sumter City-County Planning Commission harmless of any or all liabilities arising from the use of this map and/or its data.

Map Prepared by: Sumter Planning Department
Copyright 2013: Sumter City-County Planning Commission Geographic Information Systems (GIS)
February 18, 2014
Name: City_Mapbook

0 0.0175 0.035 0.07 0.105 0.14 Miles

Sumter
SOUTH CAROLINA

County of Sumter Road Map Book
Page 18 of 67
Grid: C8

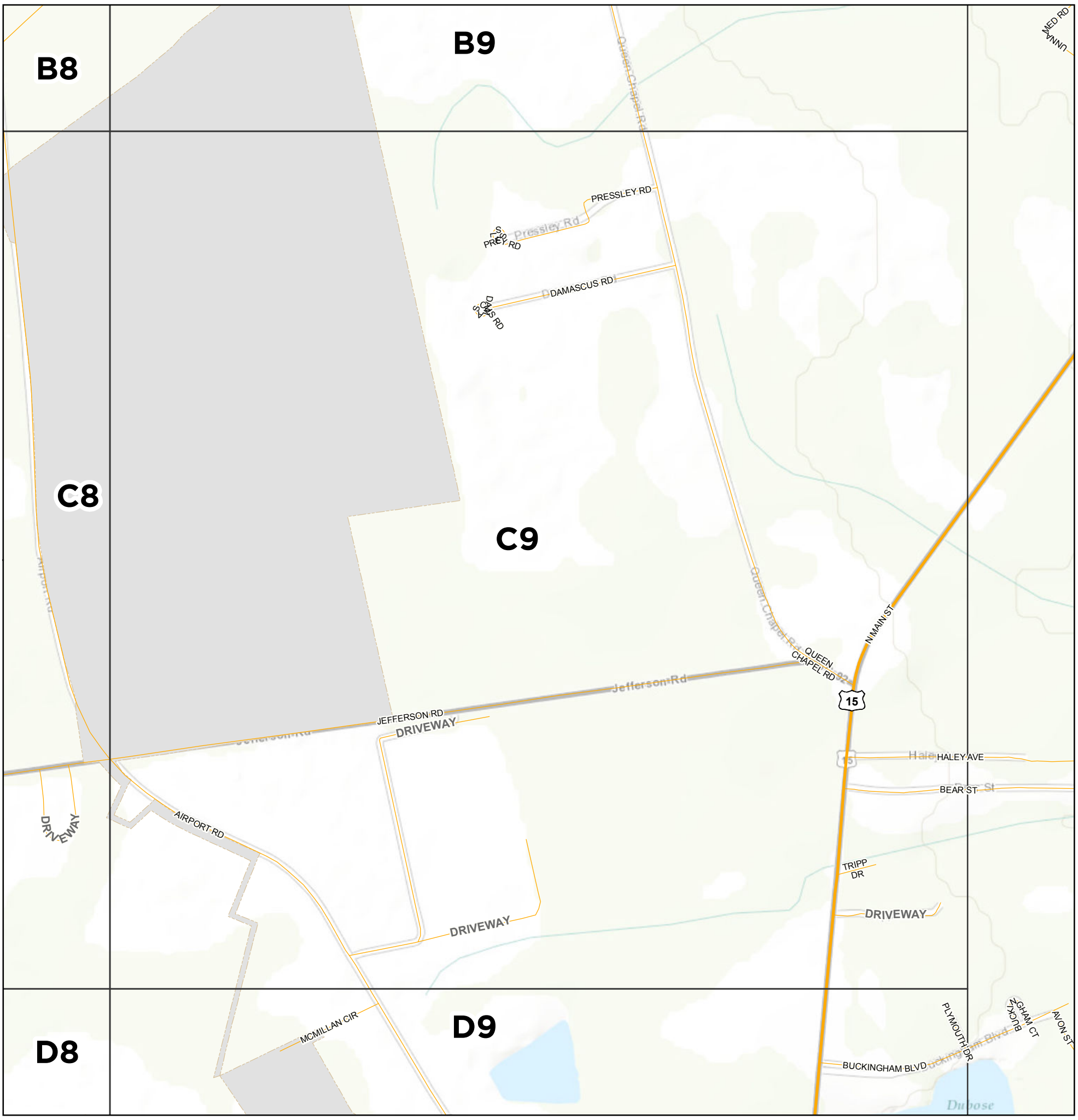

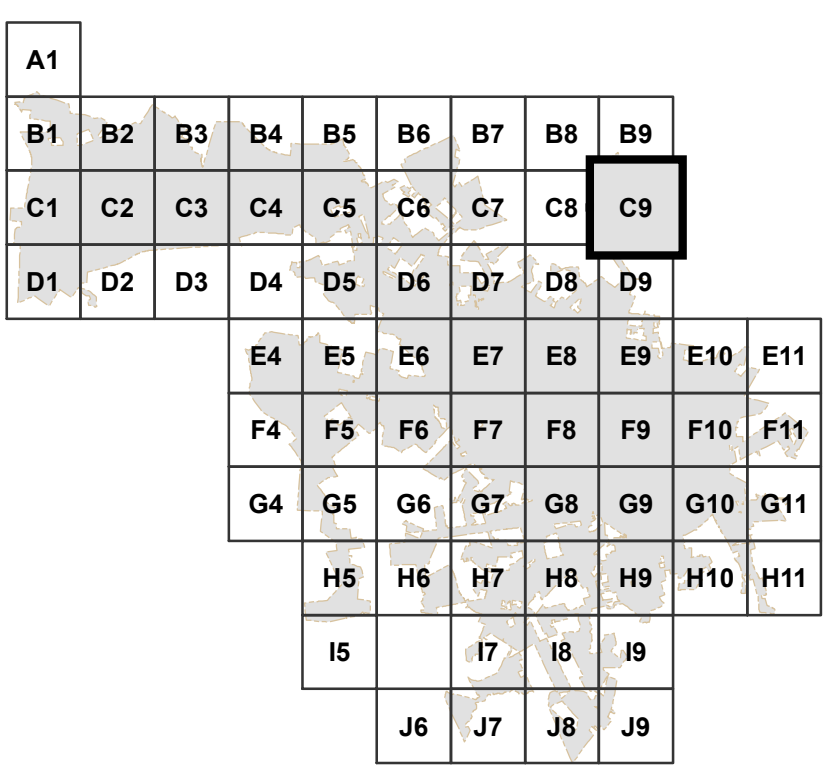

DISCLAIMER:
While the data of this map has been tested for accuracy, the Sumter-City County Planning Commission disclaims any or all responsibility for the exact accuracy or correctness of the map. The Sumter City-County Planning Commission shall not become liable to the user(s) of this map for any reason(s).

In using this map, the user(s) agrees to hold the Sumter City-County Planning Commission harmless of any or all liabilities arising from the use of this map and/or its data.

Map Prepared by: Sumter Planning Department
Copyright 2013: Sumter City-County Planning Commission Geographic Information Systems (GIS)
February 18, 2014
Name: City_Mapbook

0 0.0175 0.035 0.07 0.105 0.14 Miles

Sumter SOUTH CAROLINA

County of Sumter Road Map Book
Page 19 of 67
Grid: C9

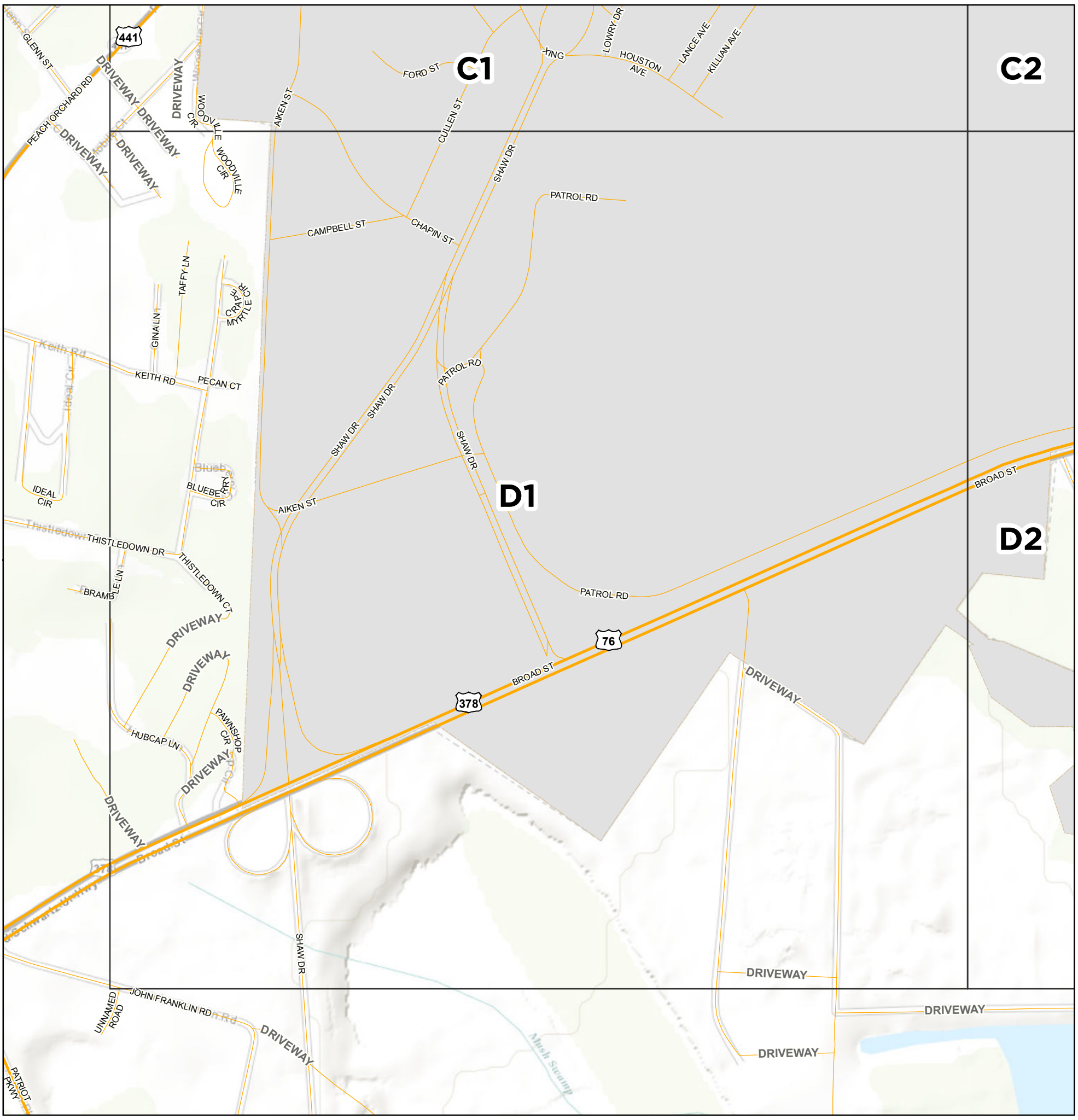

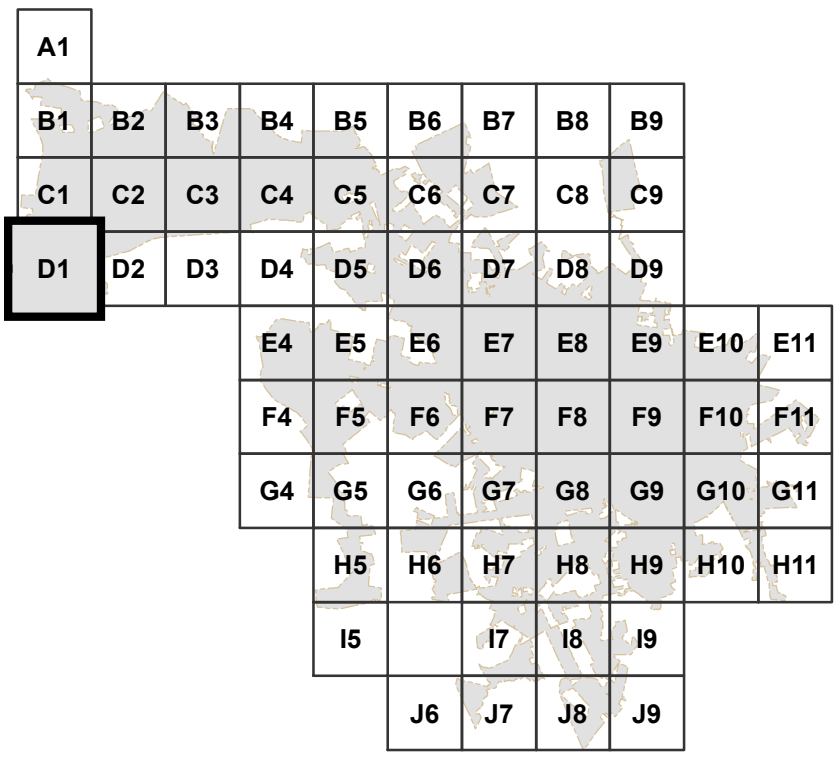

DISCLAIMER:
While the data of this map has been tested for accuracy, the Sumter-City County Planning Commission disclaims any or all responsibility for the exact accuracy or correctness of the map. The Sumter City-County Planning Commission shall not become liable to the user(s) of this map for any reason(s).

In using this map, the user(s) agrees to hold the Sumter City-County Planning Commission harmless of any or all liabilities arising from the use of this map and/or its data.

Map Prepared by: Sumter Planning Department
Copyright 2013: Sumter City-County Planning Commission Geographic Information Systems (GIS)
February 18, 2014
Name: City_Mapbook

0 0.0175 0.035 0.07 0.105 0.14 Miles

Sumter SOUTH CAROLINA

County of Sumter Road Map Book
Page 20 of 67
Grid: D1

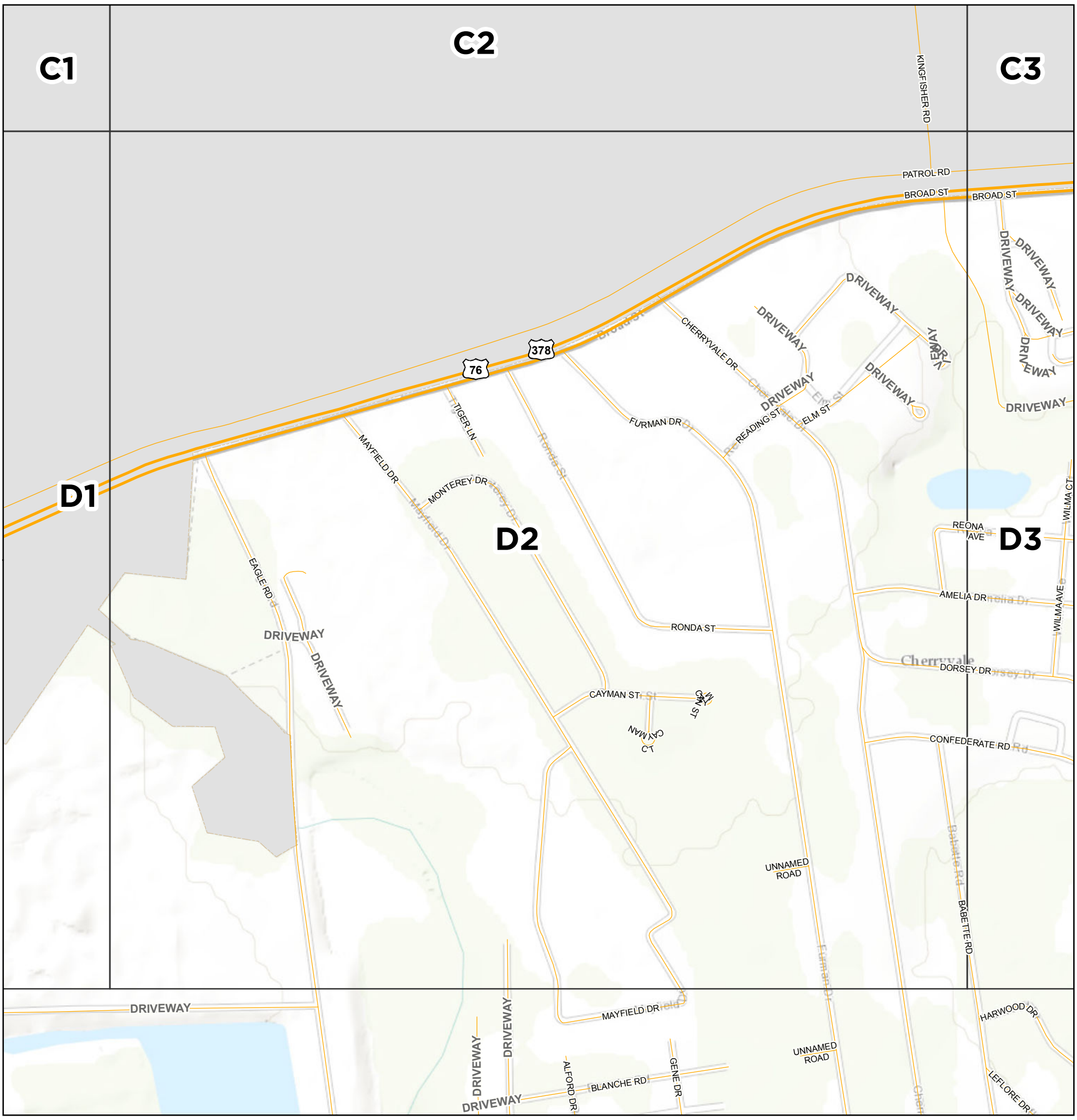

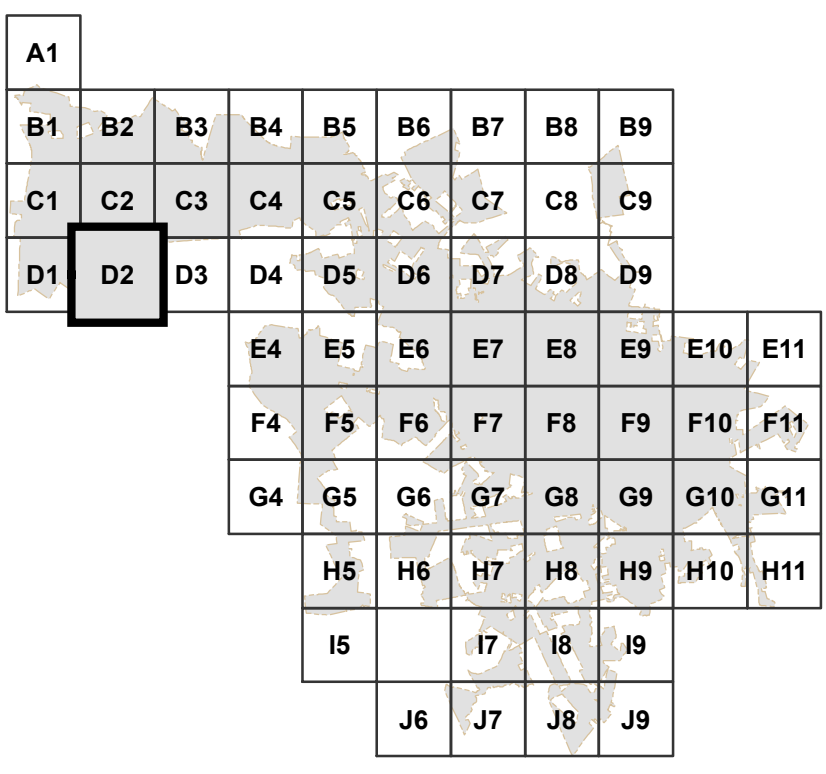

DISCLAIMER:
While the data of this map has been tested for accuracy, the Sumter-City County Planning Commission disclaims any or all responsibility for the exact accuracy or correctness of the map. The Sumter City-County Planning Commission shall not become liable to the user(s) of this map for any reason(s).

In using this map, the user(s) agrees to hold the Sumter City-County Planning Commission harmless of any or all liabilities arising from the use of this map and/or its data.

Map Prepared by: Sumter Planning Department
Copyright 2013: Sumter City-County Planning Commission Geographic Information Systems (GIS)
February 18, 2014
Name: City_Mapbook

0 0.0175 0.035 0.07 0.105 0.14 Miles

Sumter SOUTH CAROLINA

County of Sumter Road Map Book
Page 21 of 67
Grid: D2

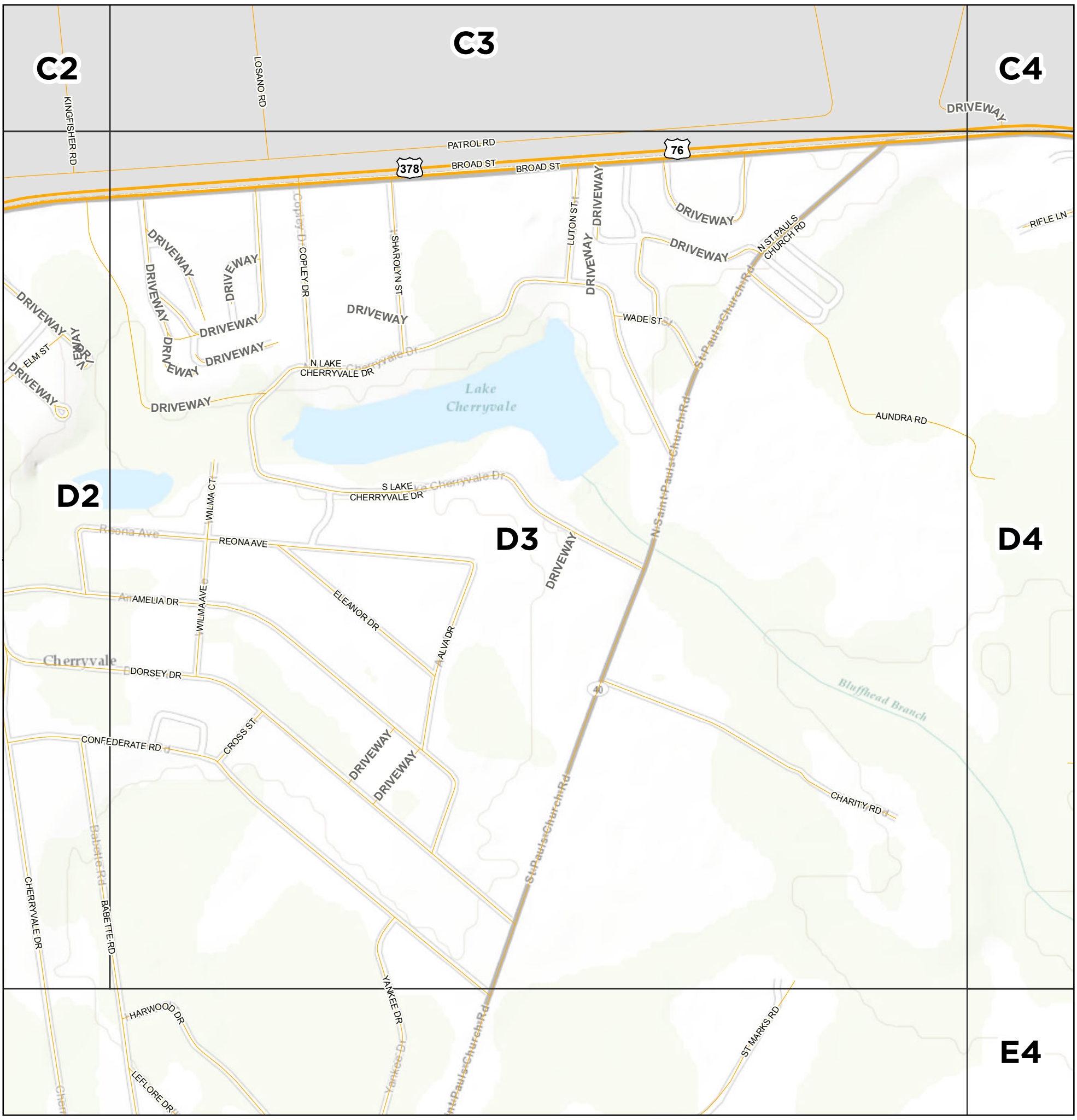

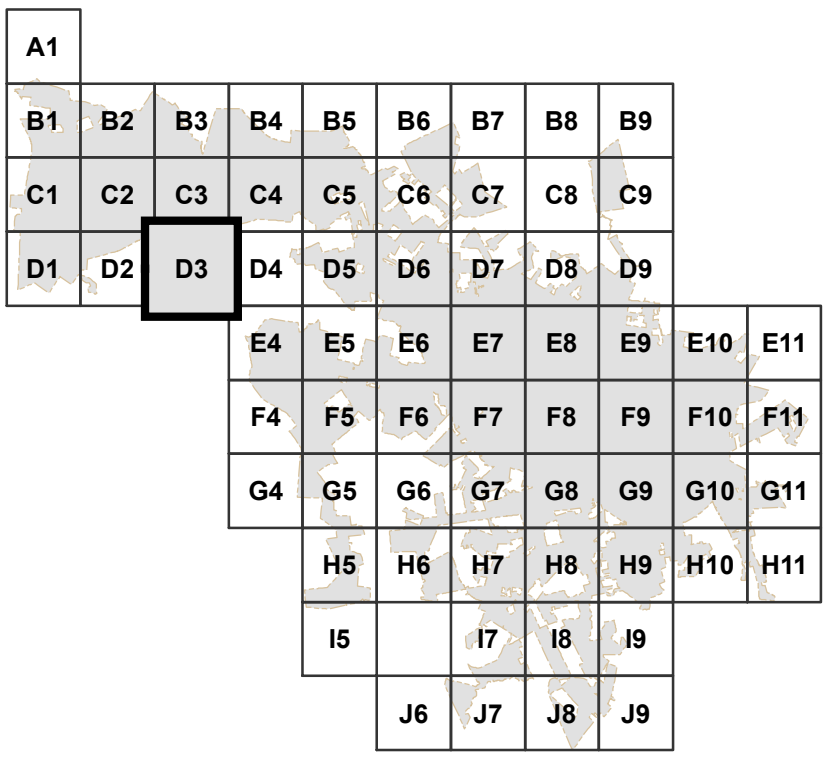

DISCLAIMER:
While the data of this map has been tested for accuracy, the Sumter-City County Planning Commission disclaims any or all responsibility for the exact accuracy or correctness of the map. The Sumter City-County Planning Commission shall not become liable to the user(s) of this map for any reason(s).

In using this map, the user(s) agrees to hold the Sumter City-County Planning Commission harmless of any or all liabilities arising from the use of this map and/or its data.

Map Prepared by: Sumter Planning Department
Copyright 2013: Sumter City-County Planning Commission Geographic Information Systems (GIS)
February 18, 2014
Name: City_Mapbook

0 0.0175 0.035 0.07 0.105 0.14 Miles

Sumter SOUTH CAROLINA

County of Sumter Road Map Book
Page 22 of 67
Grid: D3

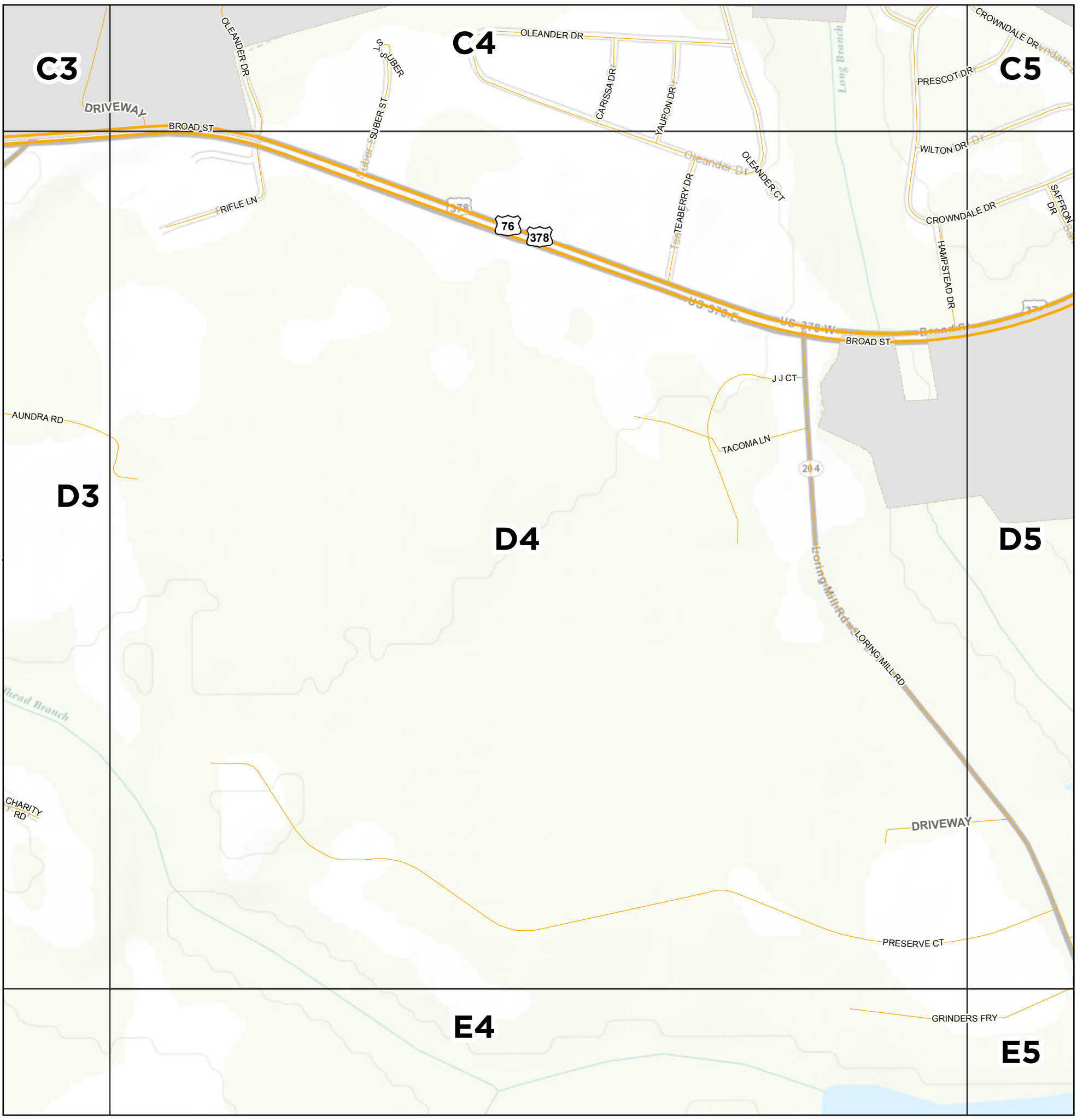

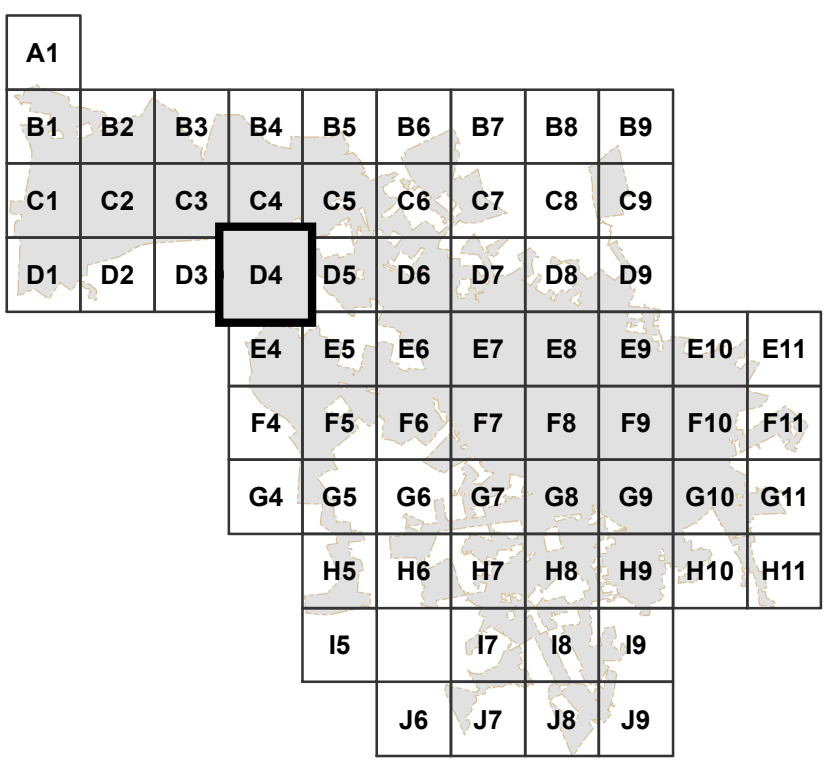

DISCLAIMER:
While the data of this map has been tested for accuracy, the Sumter-City County Planning Commission disclaims any or all responsibility for the exact accuracy or correctness of the map. The Sumter City-County Planning Commission shall not become liable to the user(s) of this map for any reason(s).

In using this map, the user(s) agrees to hold the Sumter City-County Planning Commission harmless of any or all liabilities arising from the use of this map and/or its data.

Map Prepared by: Sumter Planning Department
Copyright 2013: Sumter City-County Planning Commission Geographic Information Systems (GIS)
February 18, 2014
Name: City_Mapbook

0 0.0175 0.035 0.07 0.105 0.14 Miles

Sumter
SOUTH CAROLINA

County of Sumter Road Map Book
Page 23 of 67
Grid: D4

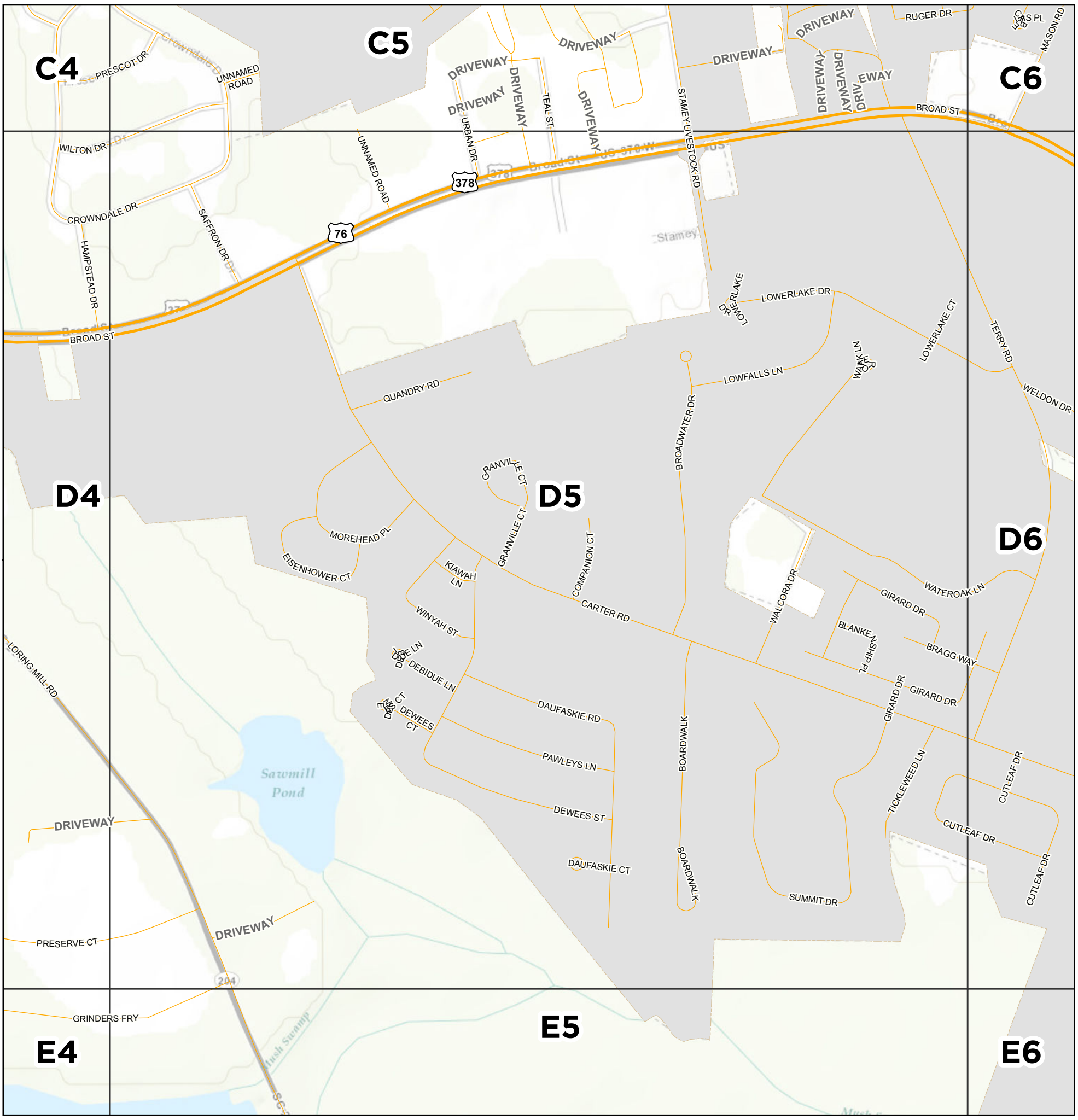

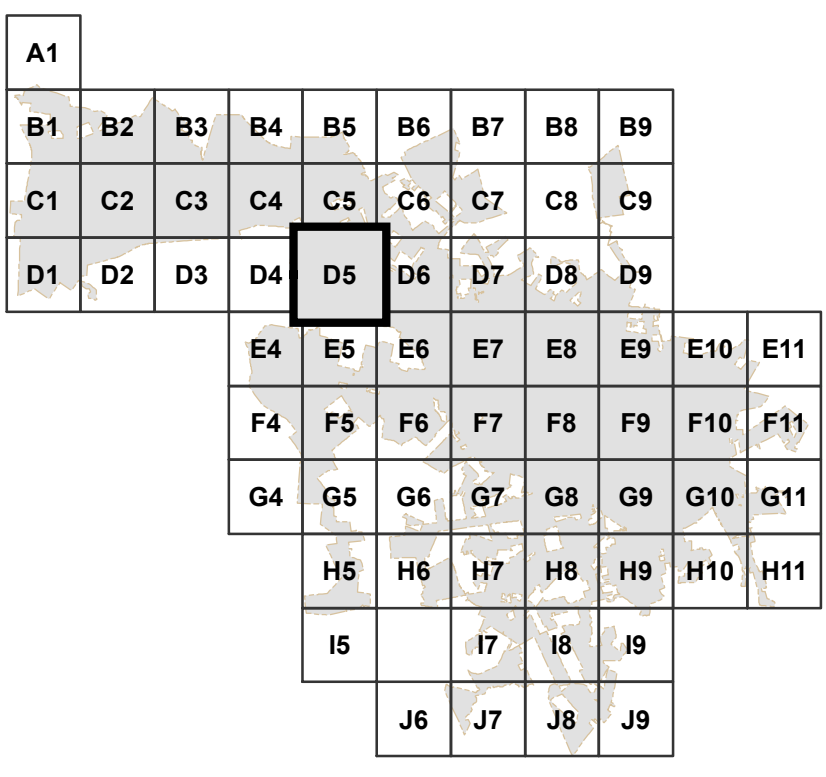

DISCLAIMER:
While the data of this map has been tested for accuracy, the Sumter-City County Planning Commission disclaims any or all responsibility for the exact accuracy or correctness of the map. The Sumter City-County Planning Commission shall not become liable to the user(s) of this map for any reason(s).

In using this map, the user(s) agrees to hold the Sumter City-County Planning Commission harmless of any or all liabilities arising from the use of this map and/or its data.

Map Prepared by: Sumter Planning Department
Copyright 2013: Sumter City-County Planning Commission Geographic Information Systems (GIS)
February 18, 2014
Name: City_Mapbook

0 0.0175 0.035 0.07 0.105 0.14 Miles

Sumter SOUTH CAROLINA

County of Sumter Road Map Book
Page 24 of 67
Grid: D5

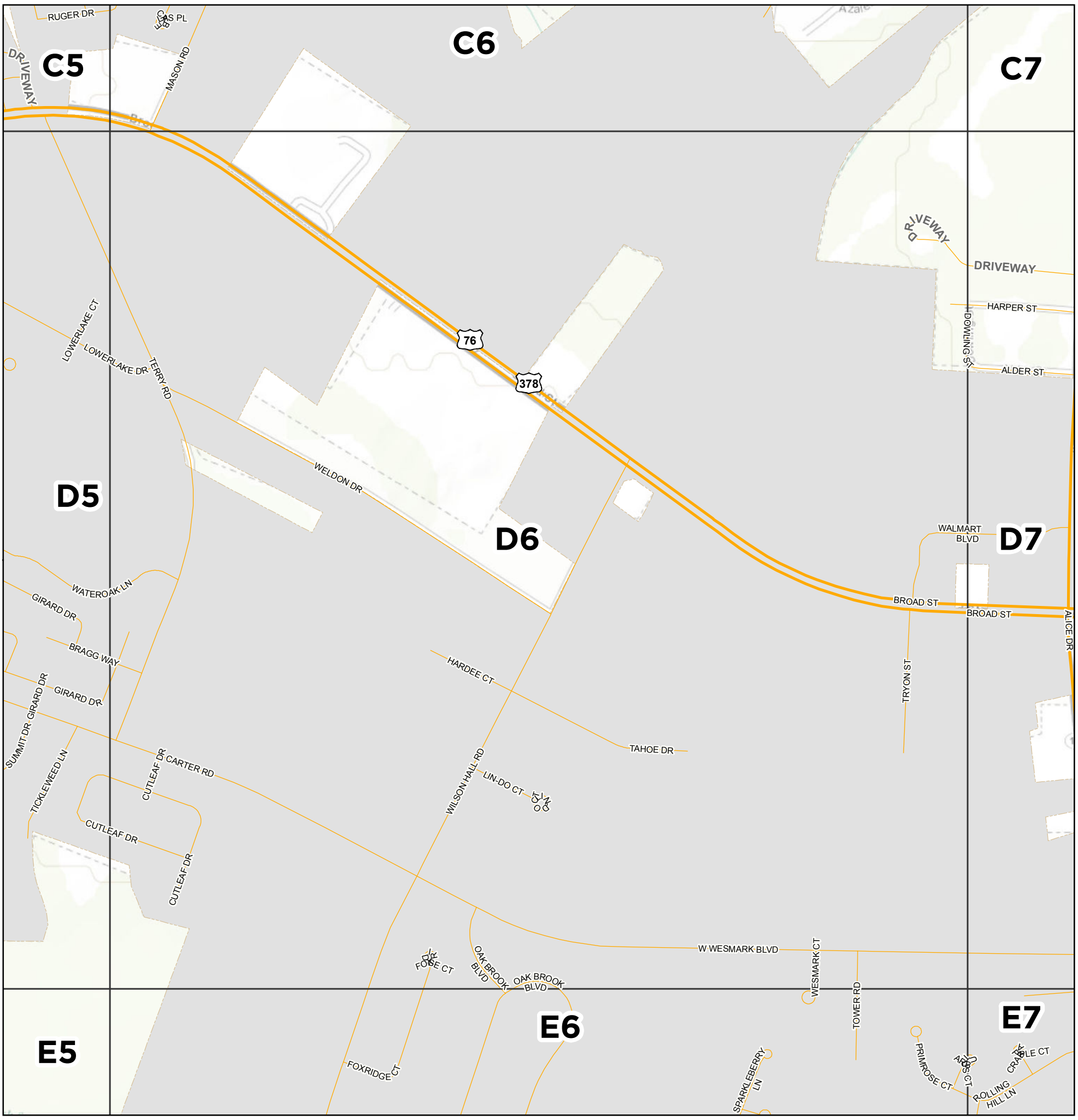

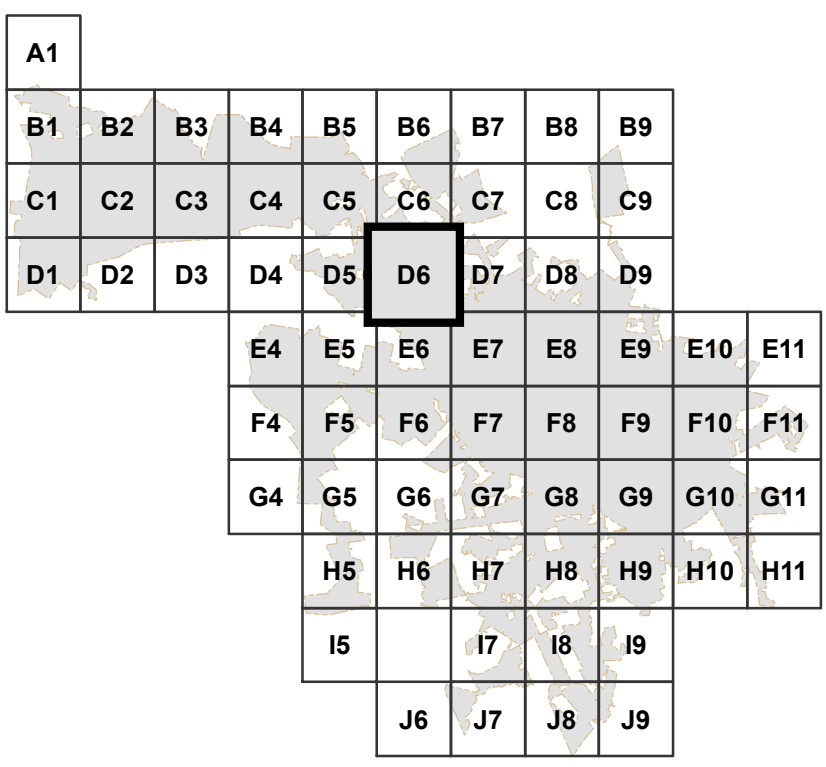

DISCLAIMER:
While the data of this map has been tested for accuracy, the Sumter-City County Planning Commission disclaims any or all responsibility for the exact accuracy or correctness of the map. The Sumter City-County Planning Commission shall not become liable to the user(s) of this map for any reason(s).

In using this map, the user(s) agrees to hold the Sumter City-County Planning Commission harmless of any or all liabilities arising from the use of this map and/or its data.

Map Prepared by: Sumter Planning Department
Copyright 2013: Sumter City-County Planning Commission Geographic Information Systems (GIS)
February 18, 2014
Name: City_Mapbook

0 0.0175 0.035 0.07 0.105 0.14 Miles

Sumter
SOUTH CAROLINA

County of Sumter Road Map Book
Page 25 of 67
Grid: D6

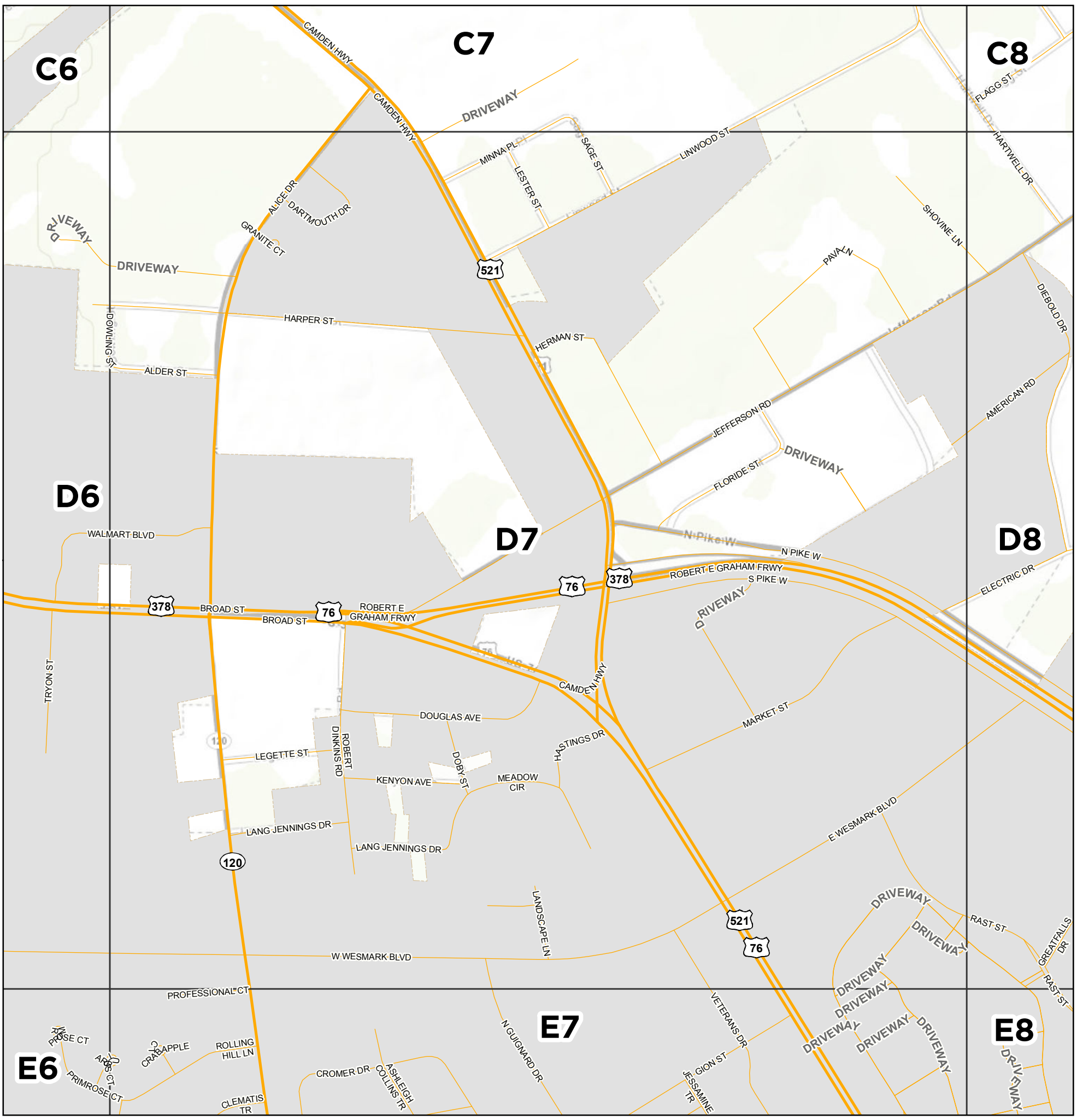

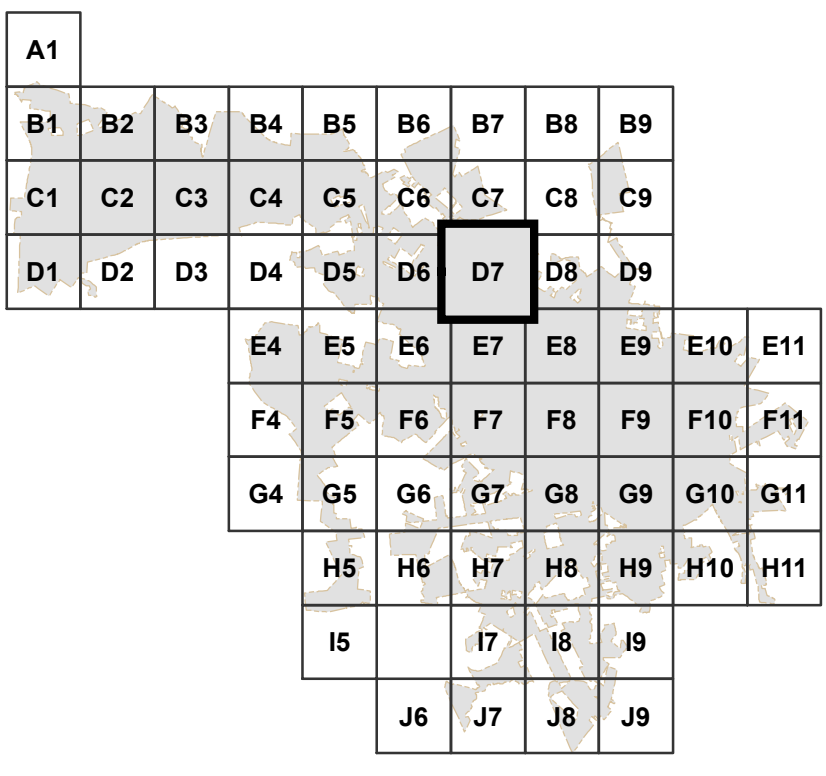

DISCLAIMER:
While the data of this map has been tested for accuracy, the Sumter-City County Planning Commission disclaims any or all responsibility for the exact accuracy or correctness of the map. The Sumter City-County Planning Commission shall not become liable to the user(s) of this map for any reason(s).

In using this map, the user(s) agrees to hold the Sumter City-County Planning Commission harmless of any or all liabilities arising from the use of this map and/or its data.

Map Prepared by: Sumter Planning Department
Copyright 2013: Sumter City-County Planning Commission Geographic Information Systems (GIS)
February 18, 2014
Name: City_Mapbook

0 0.0175 0.035 0.07 0.105 0.14 Miles

Sumter
SOUTH CAROLINA

County of Sumter Road Map Book
Page 26 of 67
Grid: D7

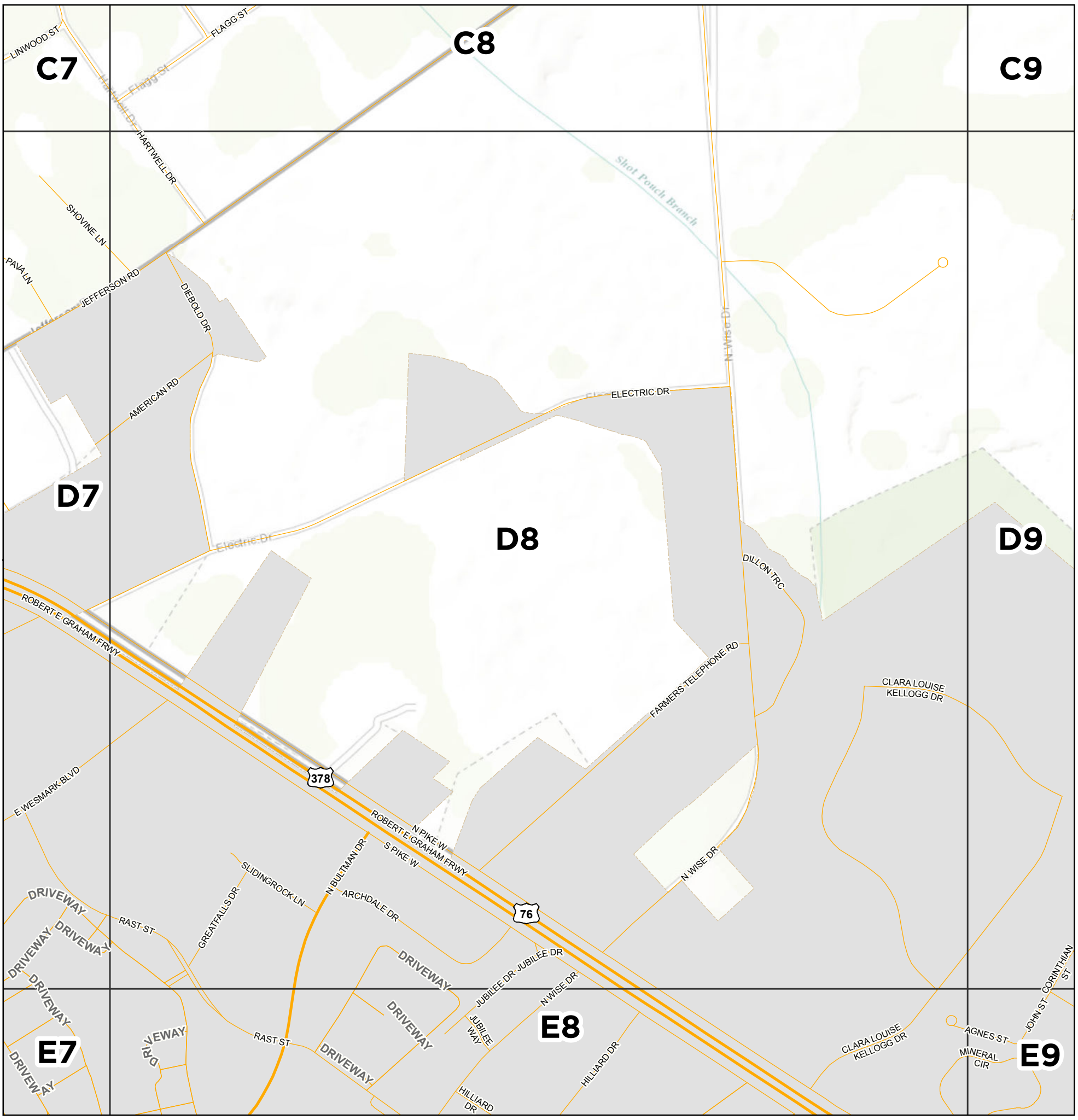

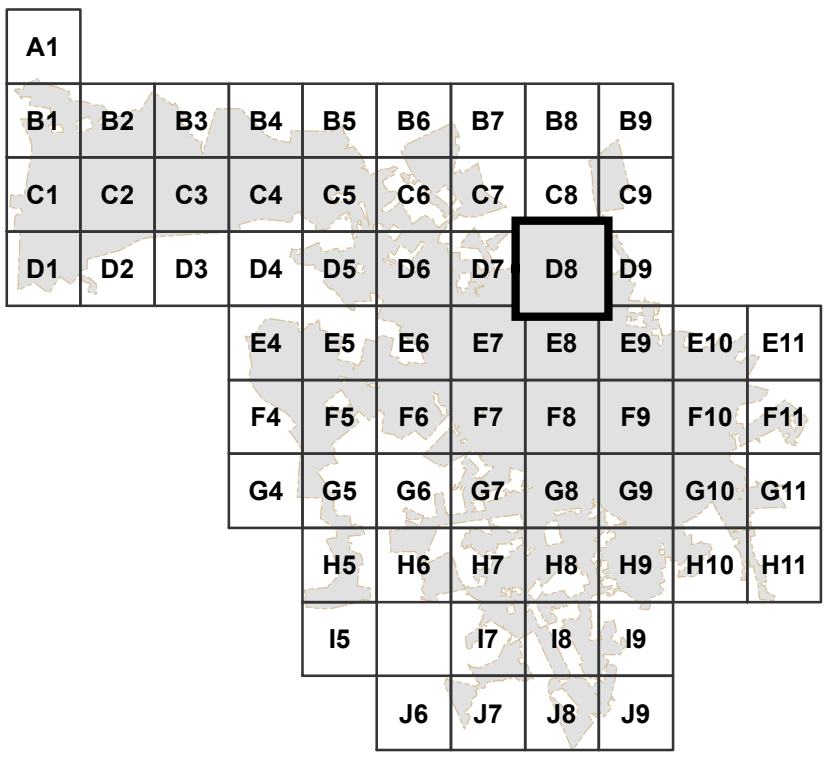

DISCLAIMER:
While the data of this map has been tested for accuracy, the Sumter-City County Planning Commission disclaims any or all responsibility for the exact accuracy or correctness of the map. The Sumter City-County Planning Commission shall not become liable to the user(s) of this map for any reason(s).

In using this map, the user(s) agrees to hold the Sumter City-County Planning Commission harmless of any or all liabilities arising from the use of this map and/or its data.

Map Prepared by: Sumter Planning Department
Copyright 2013: Sumter City-County Planning Commission Geographic Information Systems (GIS)
February 18, 2014
Name: City_Mapbook

0 0.0175 0.035 0.07 0.105 0.14 Miles

Sumter SOUTH CAROLINA

County of Sumter Road Map Book
Page 27 of 67
Grid: D8

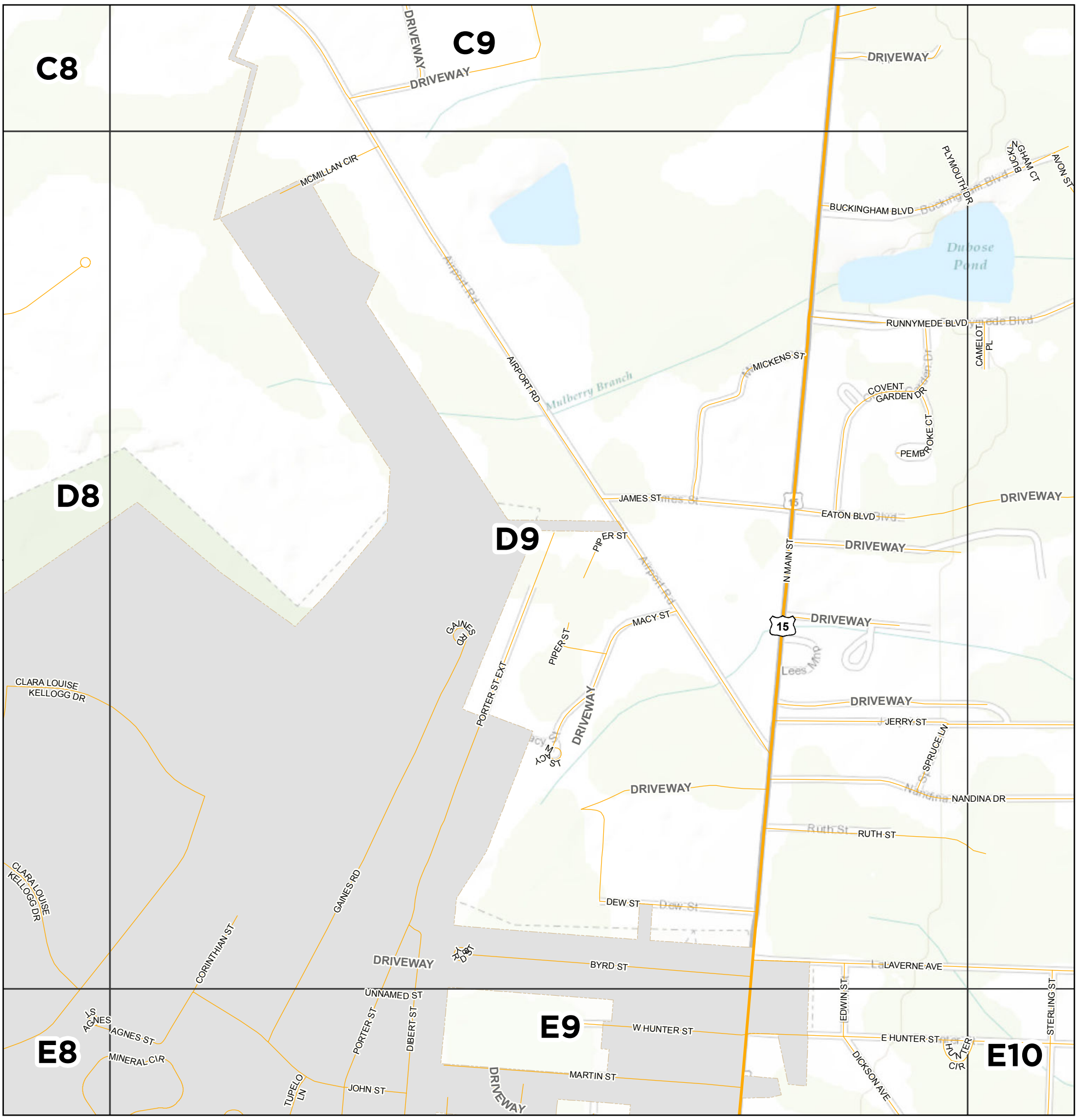

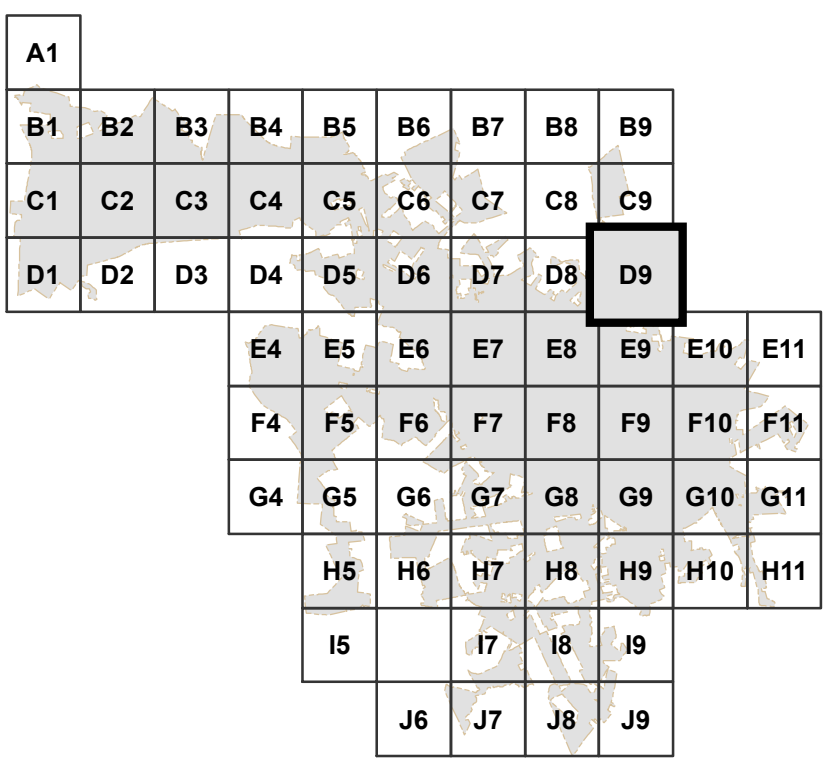

DISCLAIMER:
While the data of this map has been tested for accuracy, the Sumter-City County Planning Commission disclaims any or all responsibility for the exact accuracy or correctness of the map. The Sumter City-County Planning Commission shall not become liable to the user(s) of this map for any reason(s).

In using this map, the user(s) agrees to hold the Sumter City-County Planning Commission harmless of any or all liabilities arising from the use of this map and/or its data.

Map Prepared by: Sumter Planning Department
Copyright 2013: Sumter City-County Planning Commission Geographic Information Systems (GIS)
February 18, 2014
Name: City_Mapbook

0 0.0175 0.035 0.07 0.105 0.14 Miles

Sumter SOUTH CAROLINA

County of Sumter Road Map Book
Page 28 of 67
Grid: D9

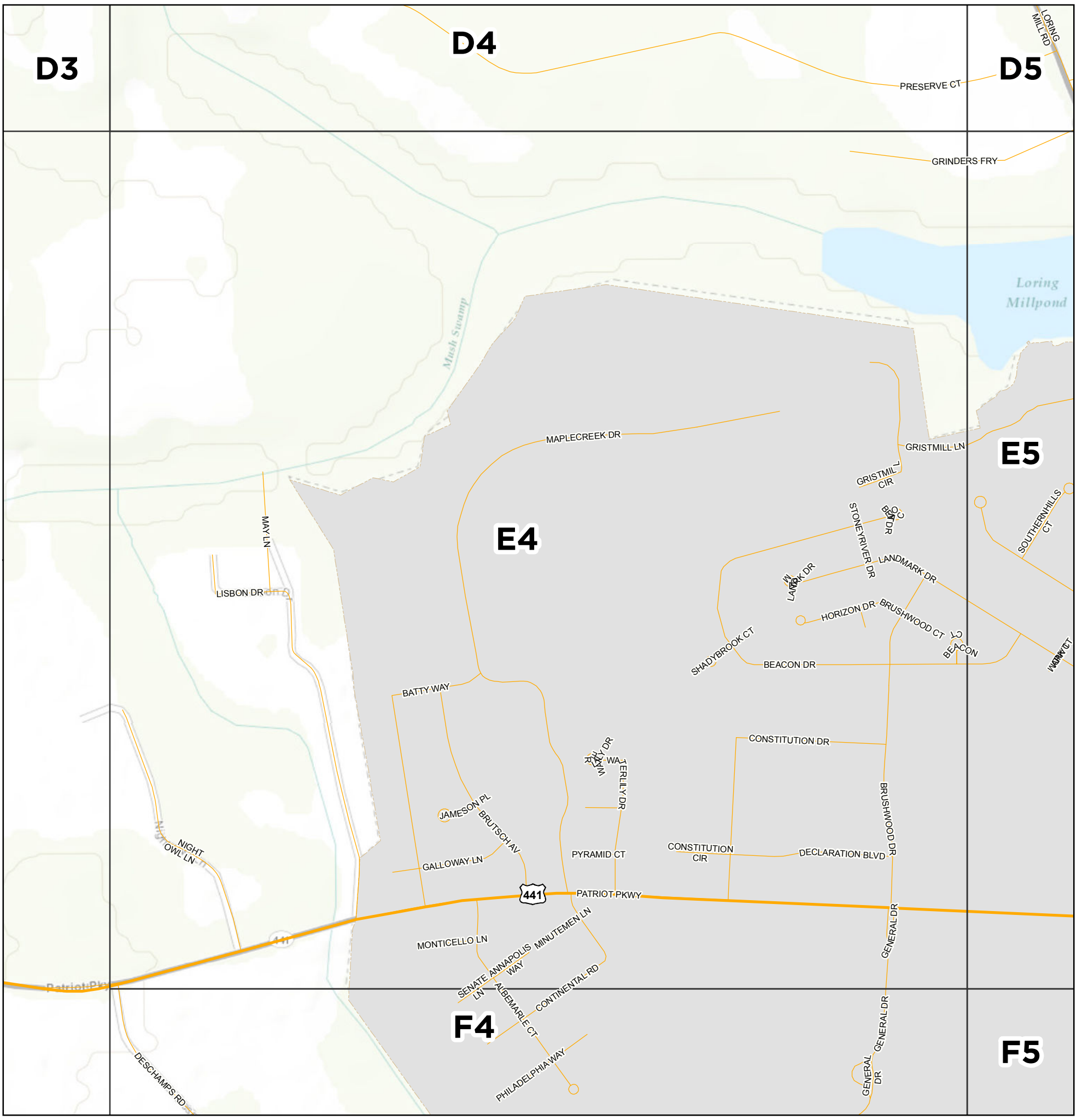

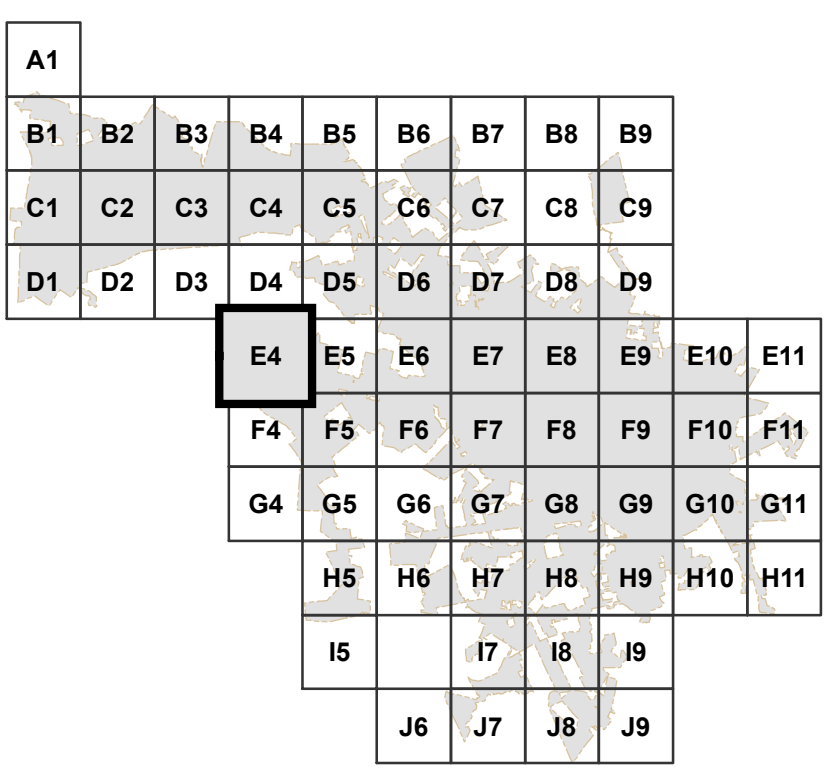

DISCLAIMER:
While the data of this map has been tested for accuracy, the Sumter-City County Planning Commission disclaims any or all responsibility for the exact accuracy or correctness of the map. The Sumter City-County Planning Commission shall not become liable to the user(s) of this map for any reason(s).

In using this map, the user(s) agrees to hold the Sumter City-County Planning Commission harmless of any or all liabilities arising from the use of this map and/or its data.

Map Prepared by: Sumter Planning Department
Copyright 2013: Sumter City-County Planning Commission Geographic Information Systems (GIS)
February 18, 2014
Name: City_Mapbook

0 0.0175 0.035 0.07 0.105 0.14 Miles

Sumter SOUTH CAROLINA

County of Sumter Road Map Book
Page 29 of 67
Grid: E4

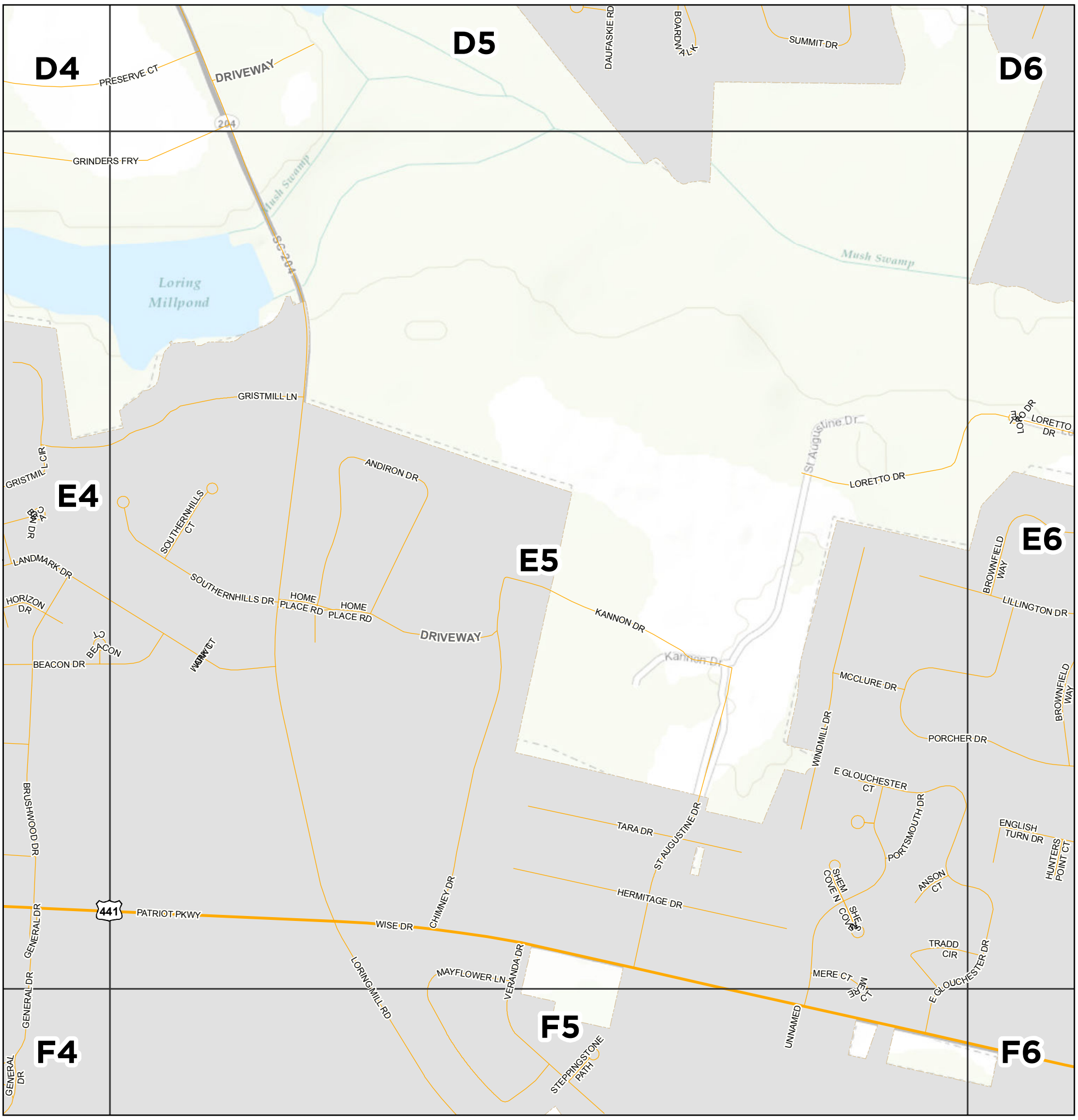

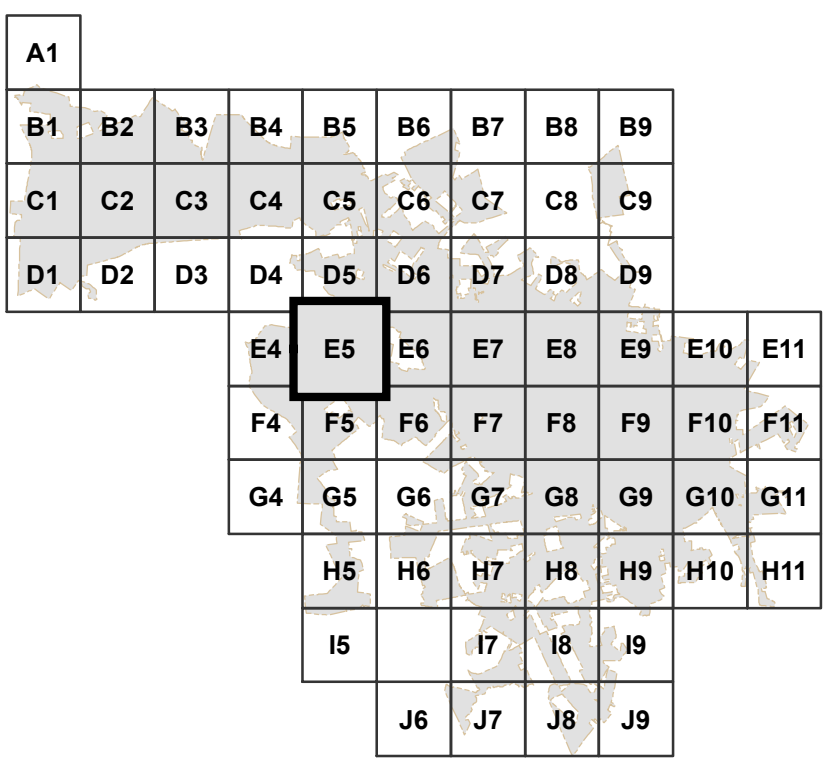

DISCLAIMER:
While the data of this map has been tested for accuracy, the Sumter-City County Planning Commission disclaims any or all responsibility for the exact accuracy or correctness of the map. The Sumter City-County Planning Commission shall not become liable to the user(s) of this map for any reason(s).

In using this map, the user(s) agrees to hold the Sumter City-County Planning Commission harmless of any or all liabilities arising from the use of this map and/or its data.

Map Prepared by: Sumter Planning Department
Copyright 2013: Sumter City-County Planning Commission Geographic Information Systems (GIS)
February 18, 2014
Name: City_Mapbook

0 0.015 0.035 0.07 0.105 0.14 Miles

Sumter
SOUTH CAROLINA

County of Sumter Road Map Book
Page 30 of 67
Grid: E5

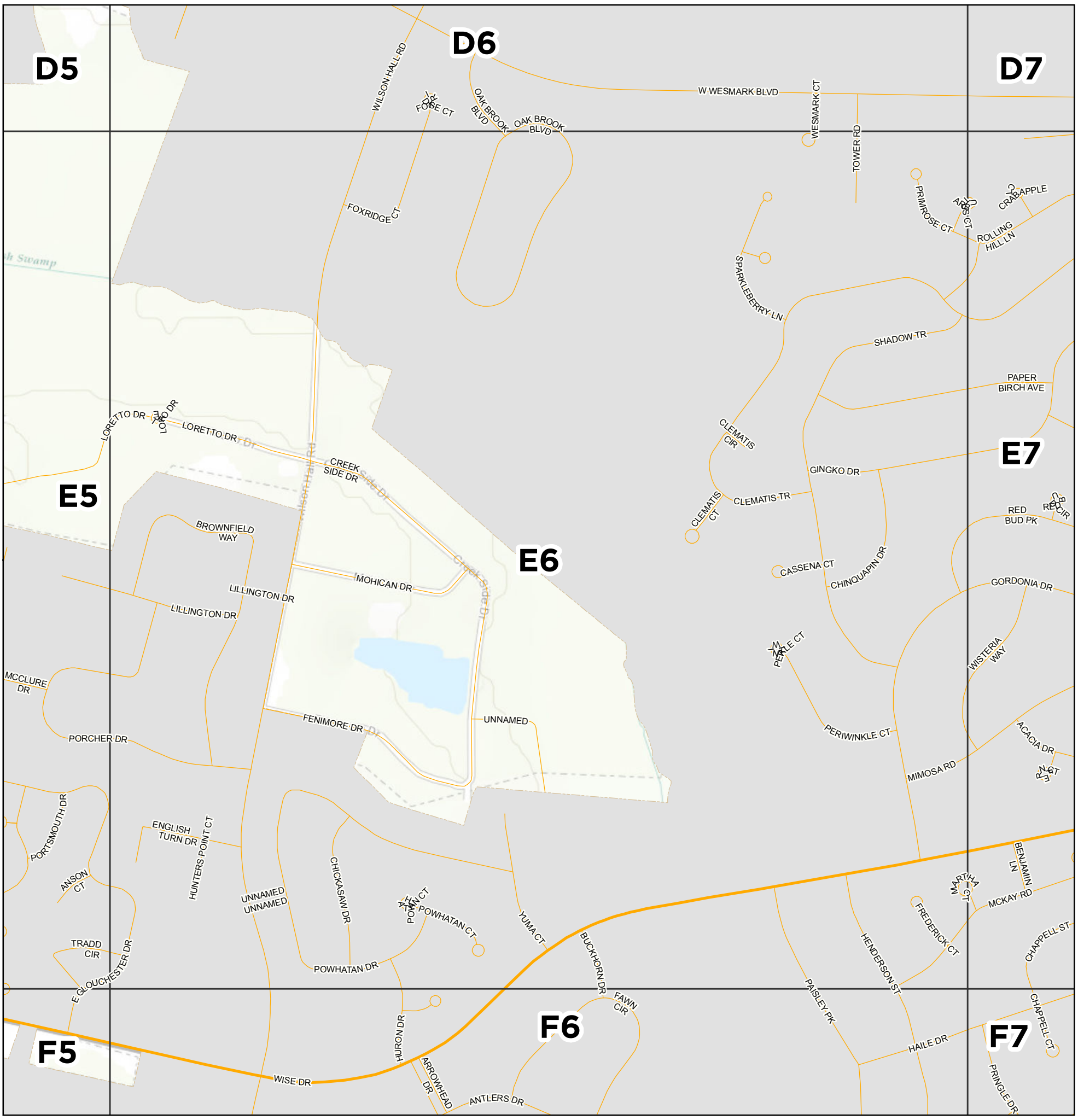

A1										
B1	B2	B3	B4	B5	B6	B7	B8	B9		
C1	C2	C3	C4	C5	C6	C7	C8	C9		
D1	D2	D3	D4	D5	D6	D7	D8	D9		
			E4	E5	E6	E7	E8	E9	E10	E11
			F4	F5	F6	F7	F8	F9	F10	F11
			G4	G5	G6	G7	G8	G9	G10	G11
				H5	H6	H7	H8	H9	H10	H11
				I5		I7	I8	I9		
					J6	J7	J8	J9		

DISCLAIMER:
While the data of this map has been tested for accuracy, the Sumter-City County Planning Commission disclaims any or all responsibility for the exact accuracy or correctness of the map. The Sumter City-County Planning Commission shall not become liable to the user(s) of this map for any reason(s).

In using this map, the user(s) agrees to hold the Sumter City-County Planning Commission harmless of any or all liabilities arising from the use of this map and/or its data.

Map Prepared by: Sumter Planning Department
Copyright 2013: Sumter City-County Planning Commission Geographic Information Systems (GIS)
February 18, 2014
Name: City_Mapbook

0 0.0175 0.035 0.07 0.105 0.14 Miles

Sumter SOUTH CAROLINA

County of Sumter Road Map Book
Page 31 of 67
Grid: E6

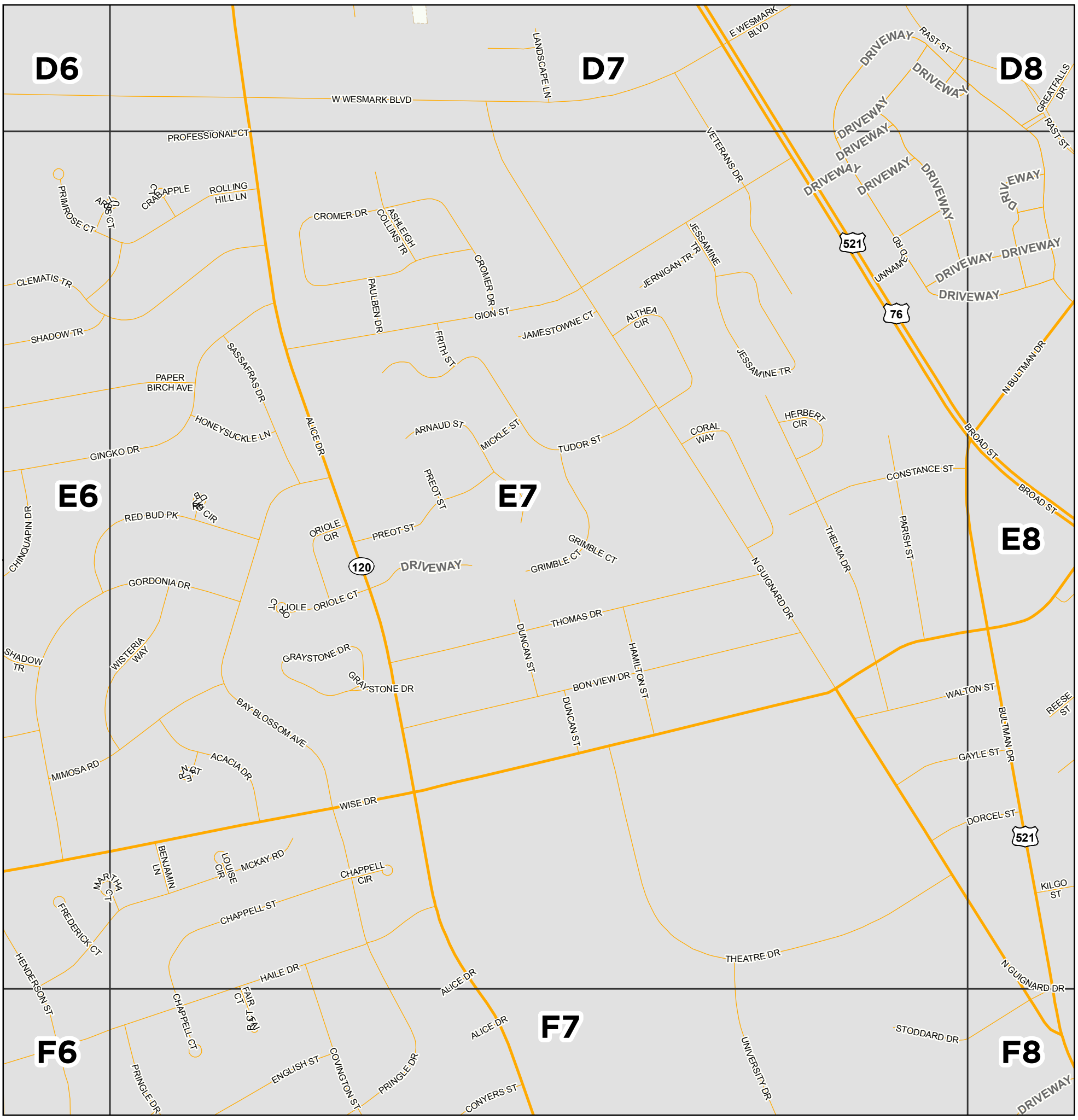

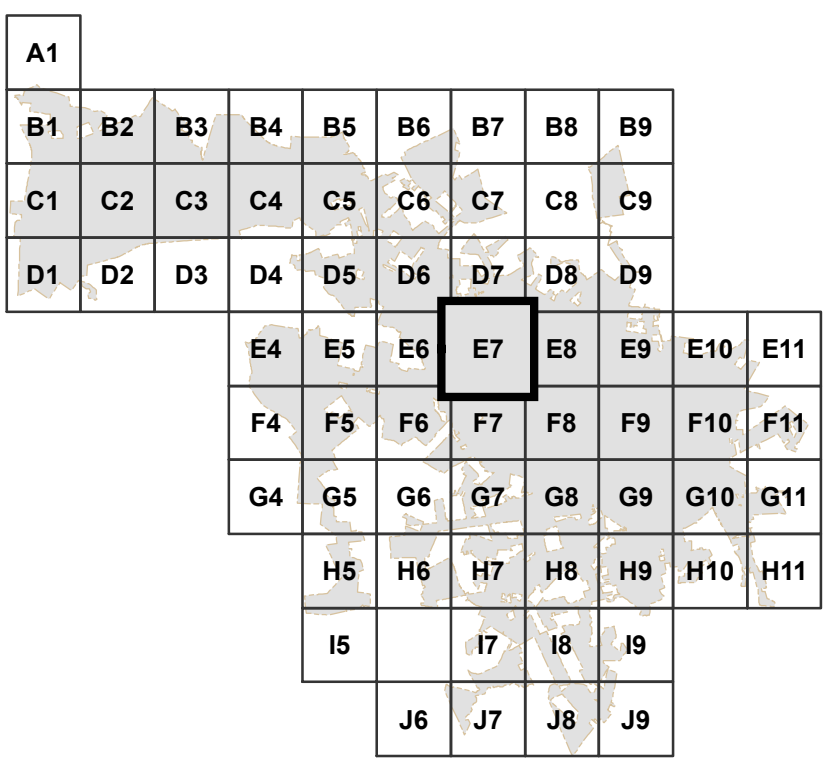

DISCLAIMER:
While the data of this map has been tested for accuracy, the Sumter-City County Planning Commission disclaims any or all responsibility for the exact accuracy or correctness of the map. The Sumter City-County Planning Commission shall not become liable to the user(s) of this map for any reason(s).

In using this map, the user(s) agrees to hold the Sumter City-County Planning Commission harmless of any or all liabilities arising from the use of this map and/or its data.

Map Prepared by: Sumter Planning Department
Copyright 2013: Sumter City-County Planning Commission Geographic Information Systems (GIS)
February 18, 2014
Name: City_Mapbook

Miles
0 0.0175 0.035 0.07 0.105 0.14

Sumter
SOUTH CAROLINA

County of Sumter Road Map Book
Page 32 of 67
Grid: E7

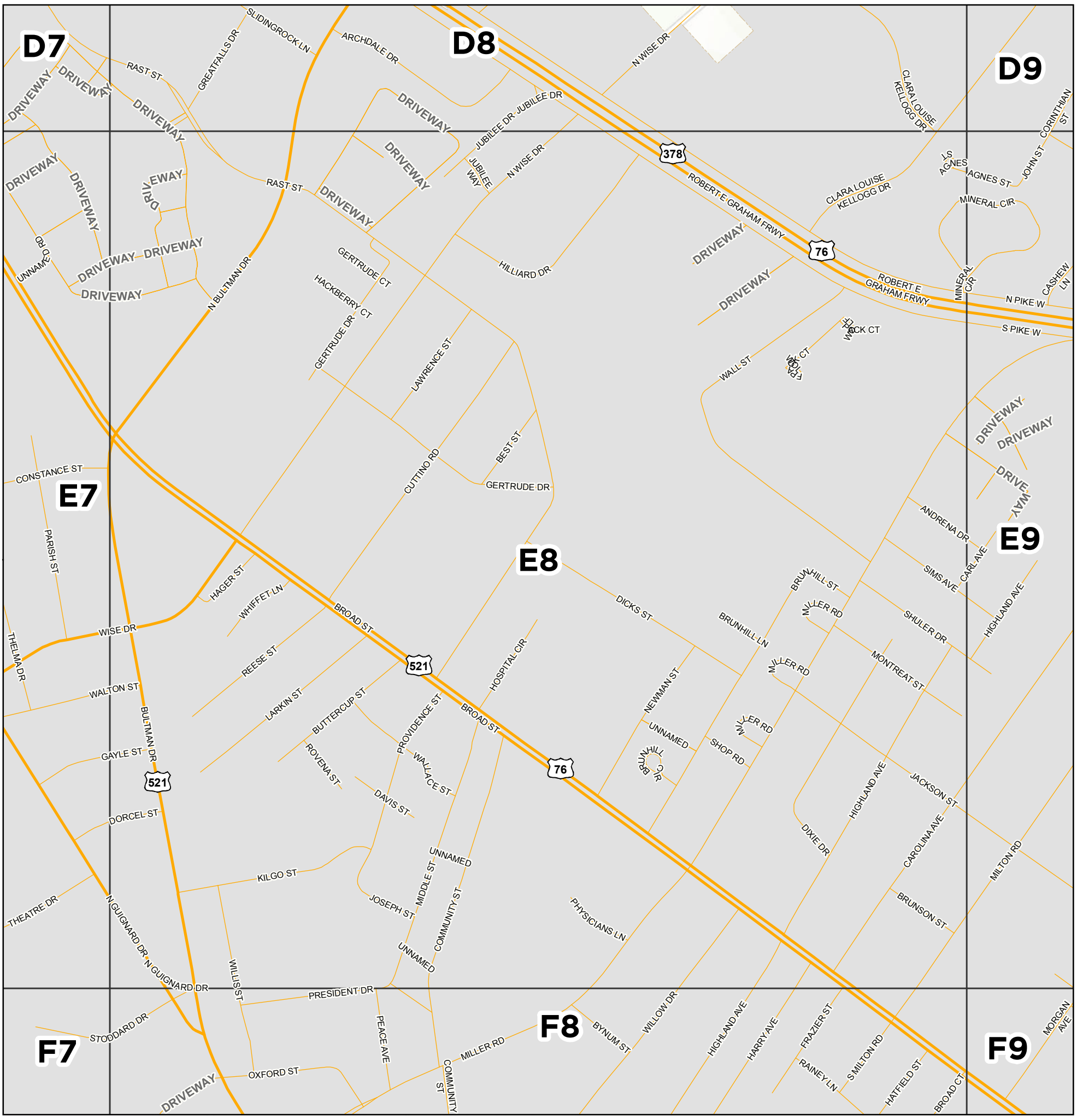

A1										
B1	B2	B3	B4	B5	B6	B7	B8	B9		
C1	C2	C3	C4	C5	C6	C7	C8	C9		
D1	D2	D3	D4	D5	D6	D7	D8	D9		
			E4	E5	E6	E7	E8	E9	E10	E11
			F4	F5	F6	F7	F8	F9	F10	F11
			G4	G5	G6	G7	G8	G9	G10	G11
				H5	H6	H7	H8	H9	H10	H11
				I5		I7	I8	I9		
					J6	J7	J8	J9		

DISCLAIMER:
While the data of this map has been tested for accuracy, the Sumter-City County Planning Commission disclaims any or all responsibility for the exact accuracy or correctness of the map. The Sumter City-County Planning Commission shall not become liable to the user(s) of this map for any reason(s).

In using this map, the user(s) agrees to hold the Sumter City-County Planning Commission harmless of any or all liabilities arising from the use of this map and/or its data.

Map Prepared by: Sumter Planning Department
Copyright 2013: Sumter City-County Planning Commission Geographic Information Systems (GIS)
February 18, 2014
Name: City_Mapbook

Miles
0 0.0175 0.035 0.07 0.105 0.14

Sumter
SOUTH CAROLINA

County of Sumter Road Map Book
Page 33 of 67
Grid: E8

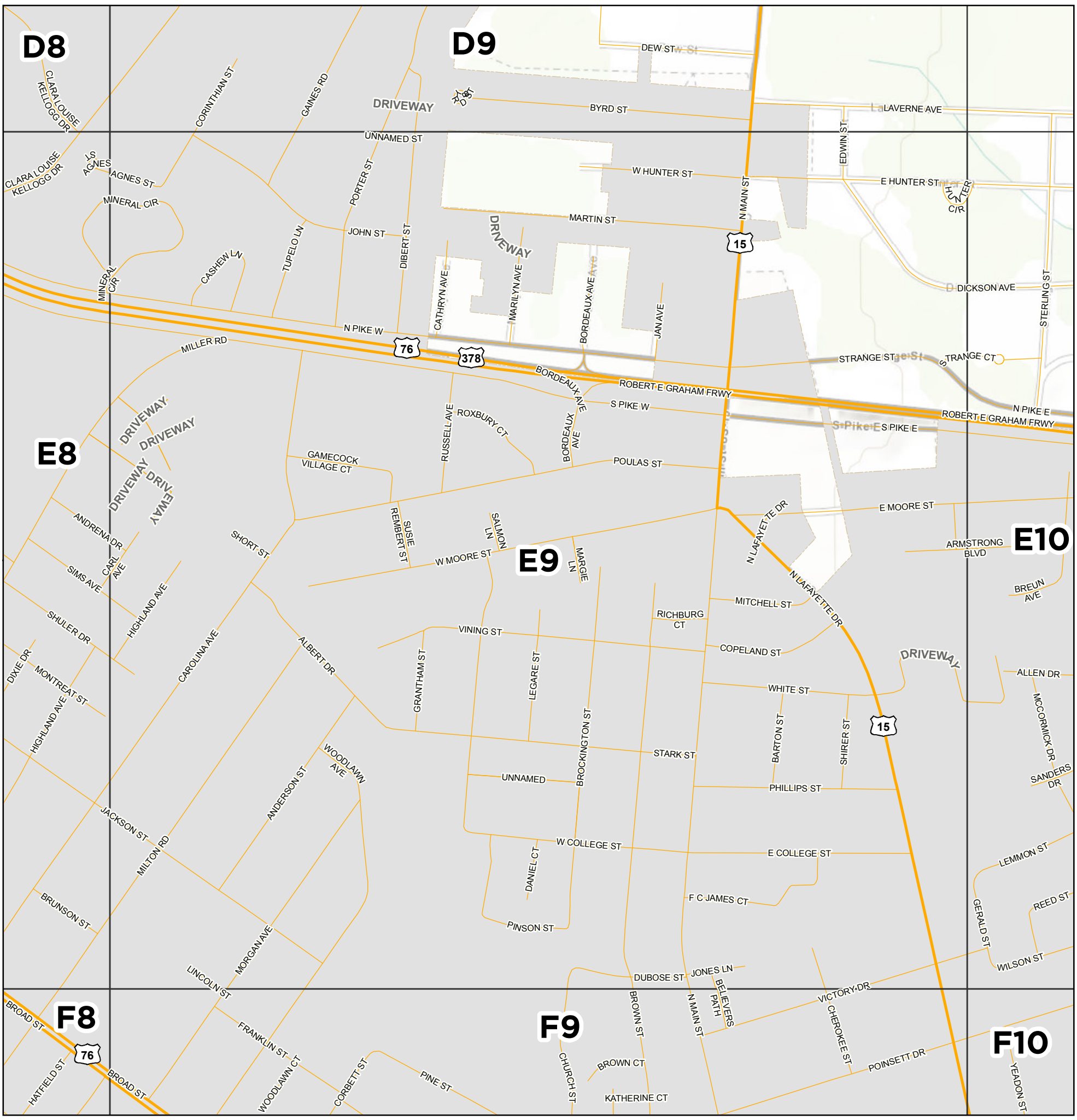

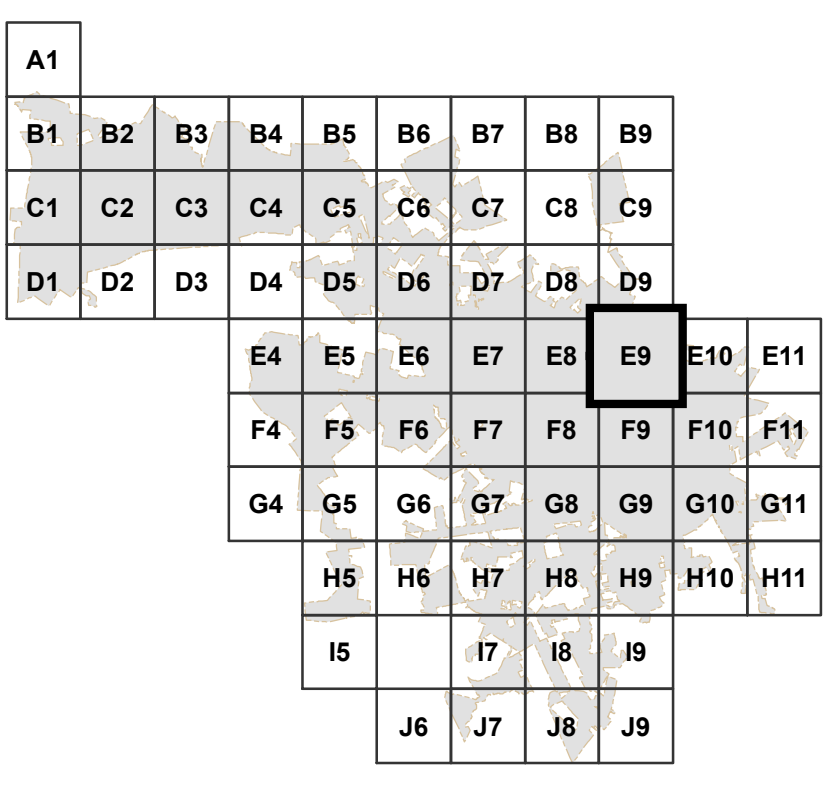

DISCLAIMER:
While the data of this map has been tested for accuracy, the Sumter-City County Planning Commission disclaims any or all responsibility for the exact accuracy or correctness of the map. The Sumter City-County Planning Commission shall not become liable to the user(s) of this map for any reason(s).

In using this map, the user(s) agrees to hold the Sumter City-County Planning Commission harmless of any or all liabilities arising from the use of this map and/or its data.

Map Prepared by: Sumter Planning Department
Copyright 2013: Sumter City-County Planning Commission Geographic Information Systems (GIS)
February 18, 2014
Name: City_Mapbook

0 0.0175 0.035 0.07 0.105 0.14 Miles

Sumter SOUTH CAROLINA

County of Sumter Road Map Book
Page 34 of 67
Grid: E9

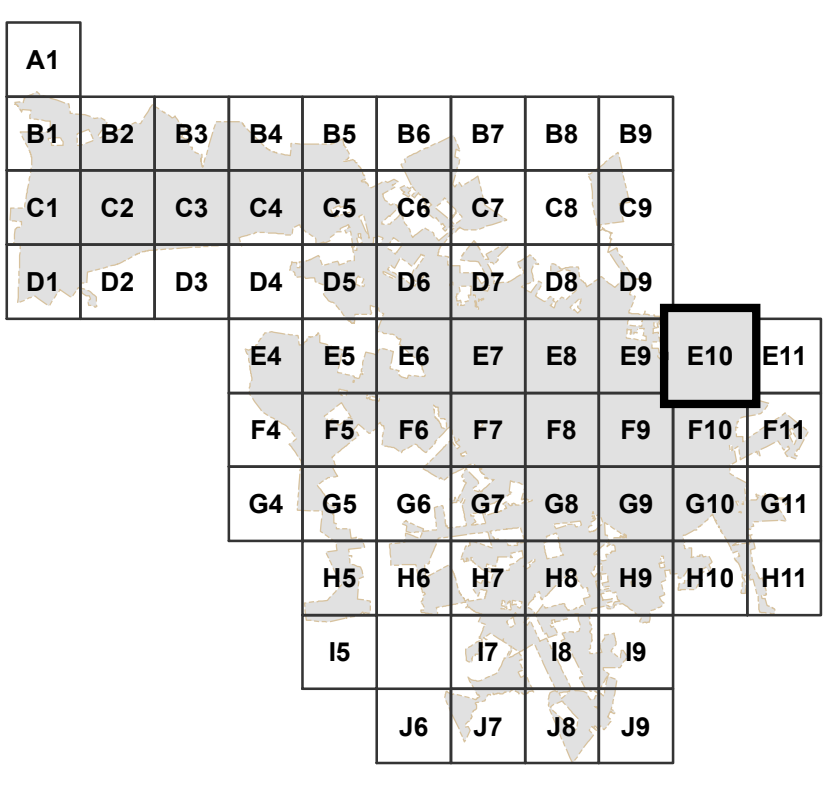

DISCLAIMER:
While the data of this map has been tested for accuracy, the Sumter-City County Planning Commission disclaims any or all responsibility for the exact accuracy or correctness of the map. The Sumter City-County Planning Commission shall not become liable to the user(s) of this map for any reason(s).

In using this map, the user(s) agrees to hold the Sumter City-County Planning Commission harmless of any or all liabilities arising from the use of this map and/or its data.

Map Prepared by: Sumter Planning Department
Copyright 2013: Sumter City-County Planning Commission Geographic Information Systems (GIS)
February 18, 2014
Name: City_Mapbook

0 0.0175 0.035 0.07 0.105 0.14 Miles

Sumter
SOUTH CAROLINA

County of Sumter Road Map Book
Page 35 of 67
Grid: E10

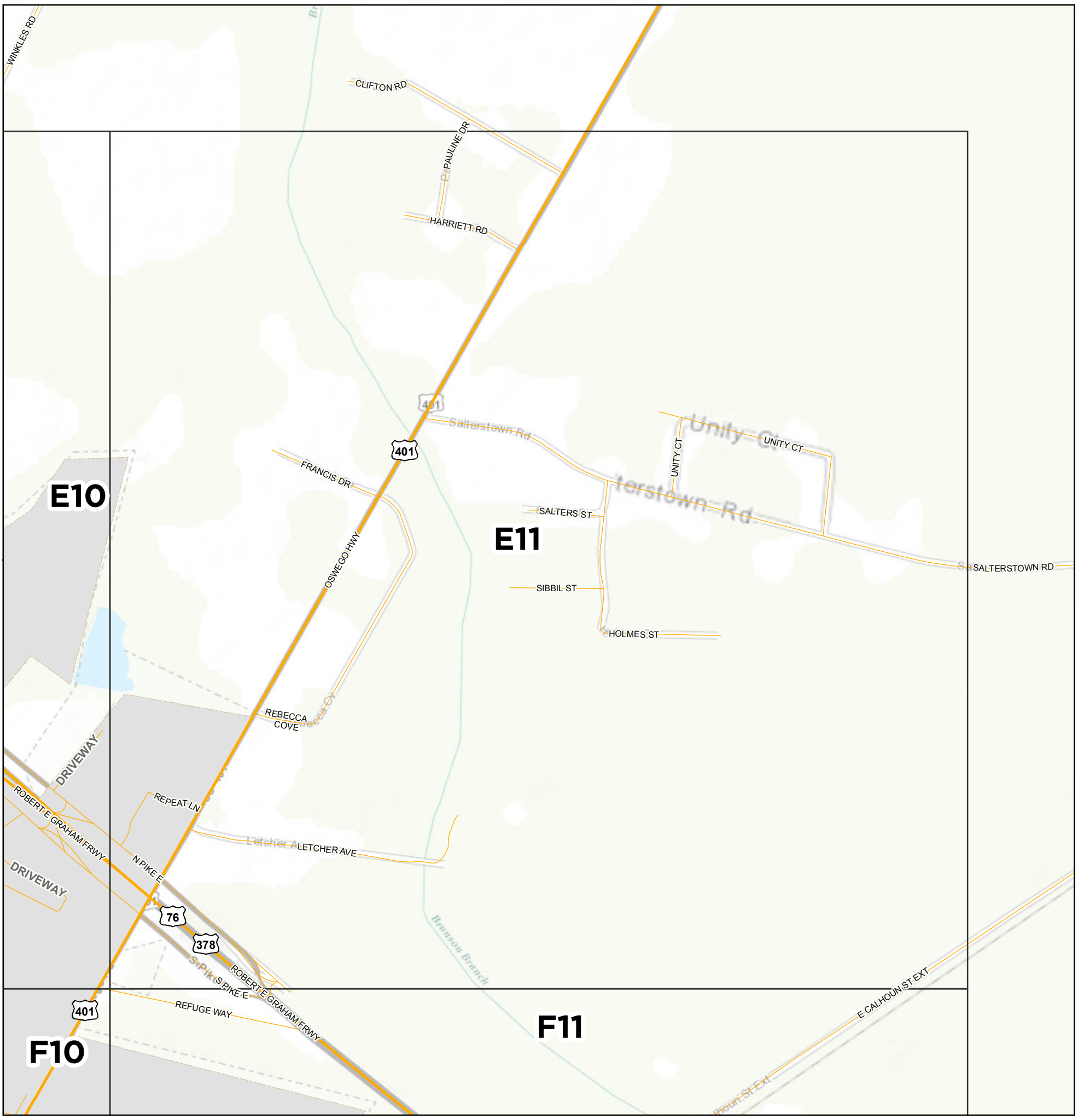

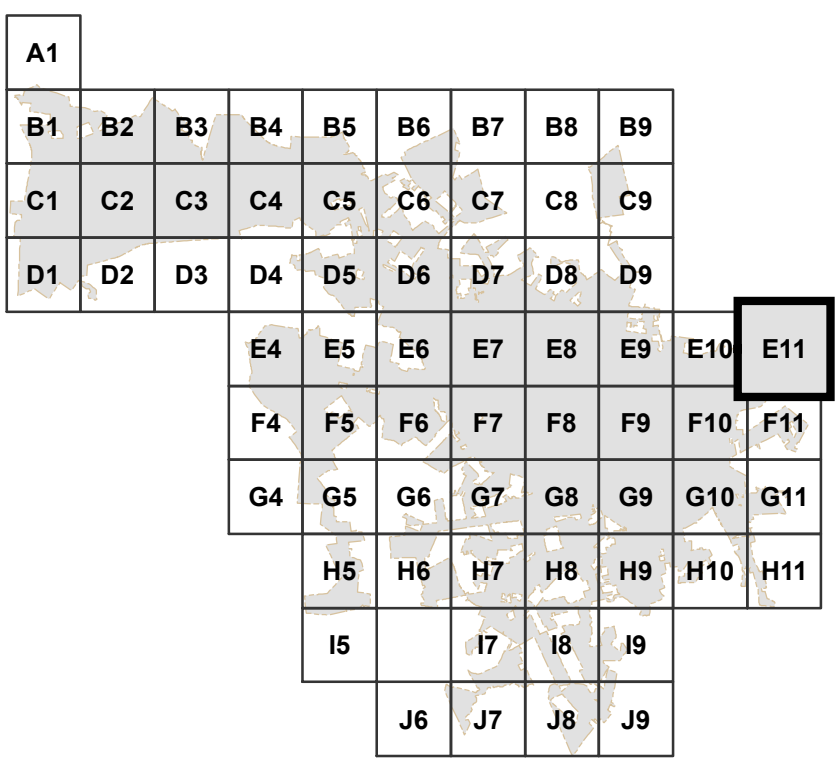

DISCLAIMER:
While the data of this map has been tested for accuracy, the Sumter-City County Planning Commission disclaims any or all responsibility for the exact accuracy or correctness of the map. The Sumter City-County Planning Commission shall not become liable to the user(s) of this map for any reason(s).

In using this map, the user(s) agrees to hold the Sumter City-County Planning Commission harmless of any or all liabilities arising from the use of this map and/or its data.

Map Prepared by: Sumter Planning Department
Copyright 2013: Sumter City-County Planning Commission Geographic Information Systems (GIS)
February 18, 2014
Name: City_Mapbook

0 0.0175 0.035 0.07 0.105 0.14 Miles

Sumter SOUTH CAROLINA

County of Sumter Road Map Book
Page 36 of 67
Grid: E11

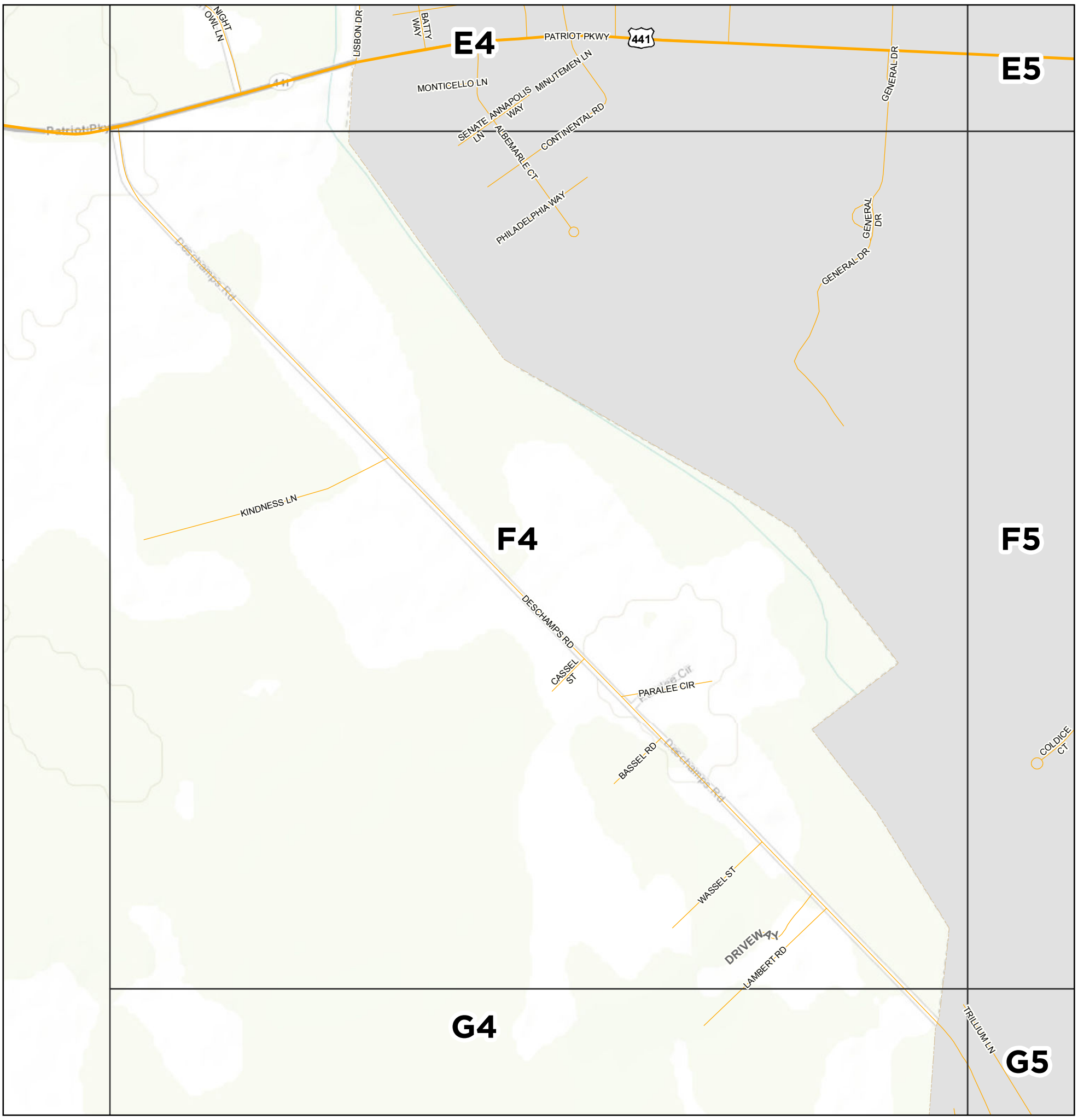

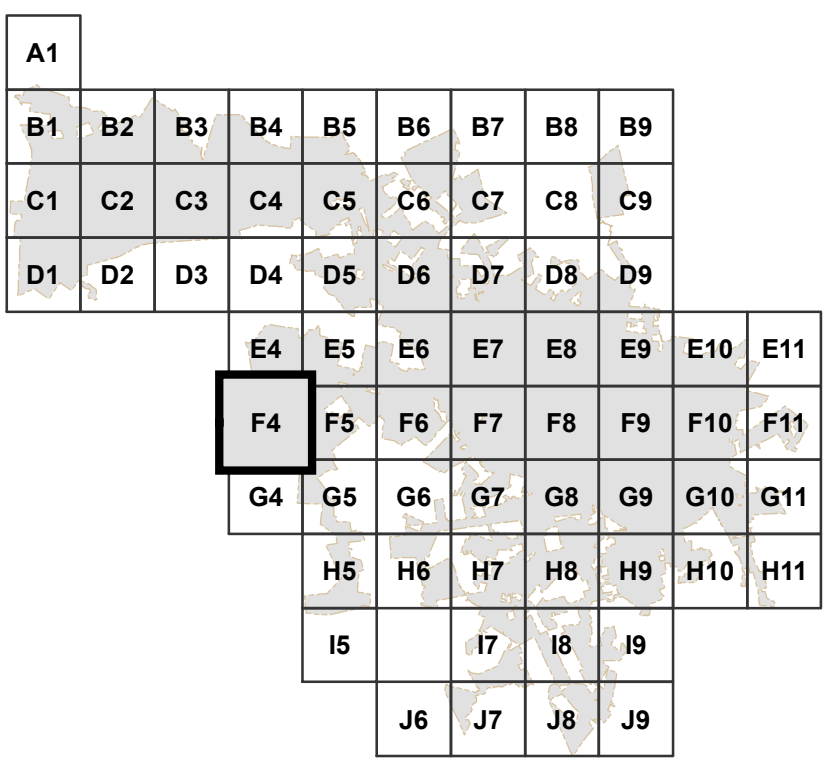

DISCLAIMER:
While the data of this map has been tested for accuracy, the Sumter-City County Planning Commission disclaims any or all responsibility for the exact accuracy or correctness of the map. The Sumter City-County Planning Commission shall not become liable to the user(s) of this map for any reason(s).

In using this map, the user(s) agrees to hold the Sumter City-County Planning Commission harmless of any or all liabilities arising from the use of this map and/or its data.

Map Prepared by: Sumter Planning Department
Copyright 2013: Sumter City-County Planning Commission Geographic Information Systems (GIS)
February 18, 2014
Name: City_Mapbook

0 0.0175 0.035 0.07 0.105 0.14 Miles

Sumter SOUTH CAROLINA

County of Sumter Road Map Book
Page 37 of 67
Grid: F4

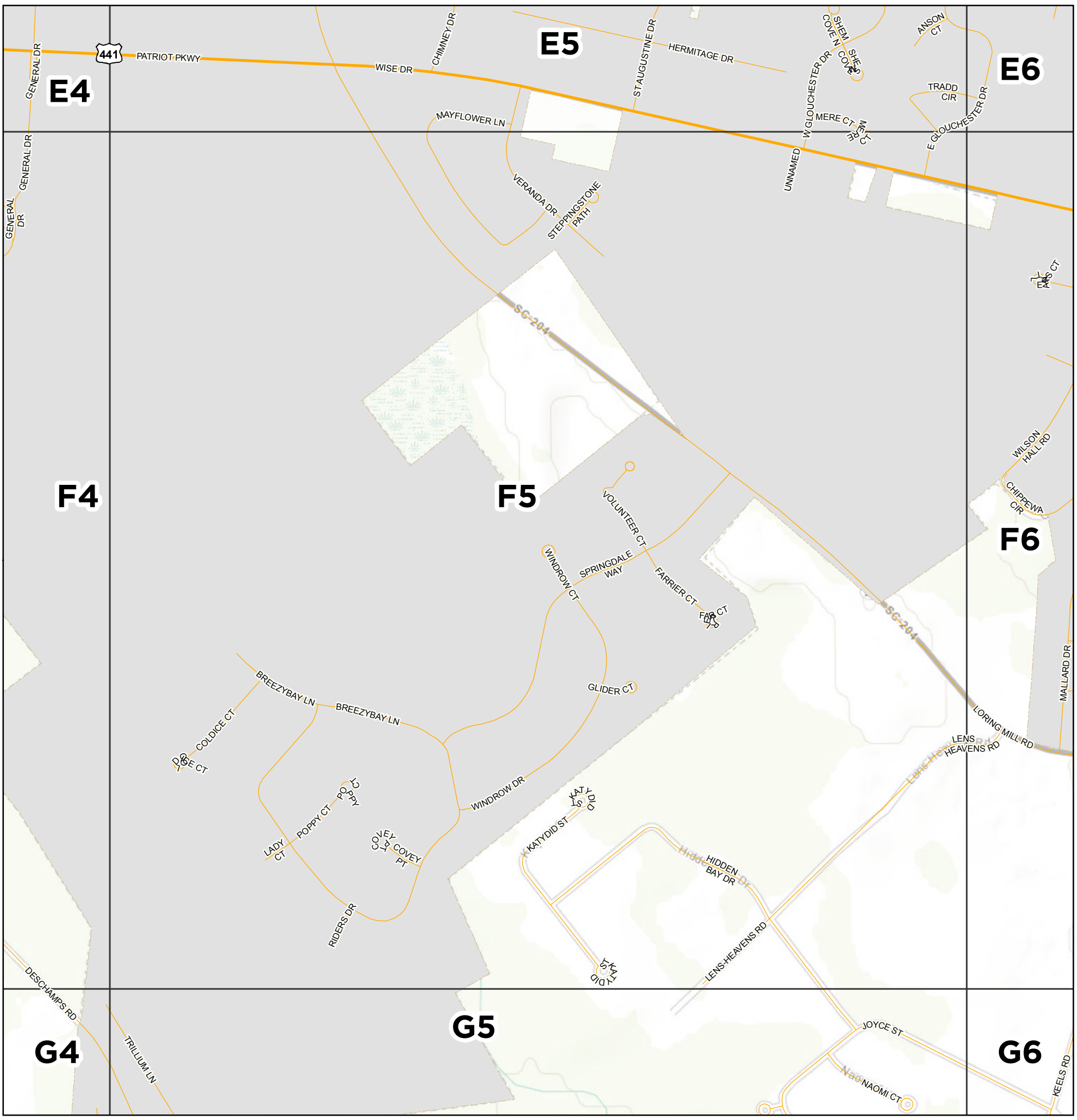

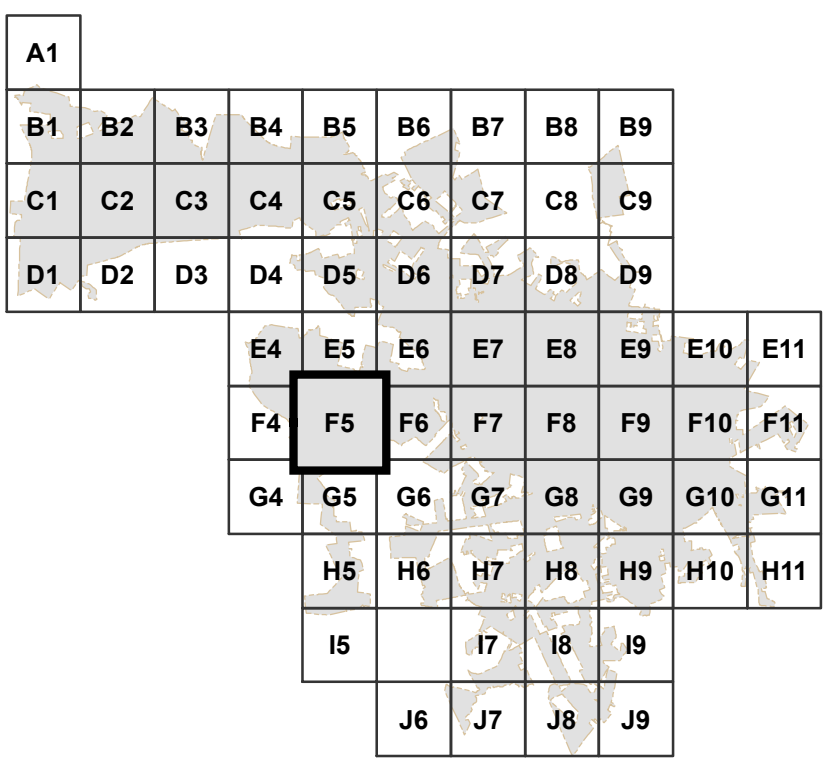

DISCLAIMER:
While the data of this map has been tested for accuracy, the Sumter-City County Planning Commission disclaims any or all responsibility for the exact accuracy or correctness of the map. The Sumter City-County Planning Commission shall not become liable to the user(s) of this map for any reason(s).

In using this map, the user(s) agrees to hold the Sumter City-County Planning Commission harmless of any or all liabilities arising from the use of this map and/or its data.

Map Prepared by: Sumter Planning Department
Copyright 2013: Sumter City-County Planning Commission Geographic Information Systems (GIS)
February 18, 2014
Name: City_Mapbook

0 0.0175 0.035 0.07 0.105 0.14 Miles

Sumter
SOUTH CAROLINA

County of Sumter Road Map Book
Page 38 of 67
Grid: F5

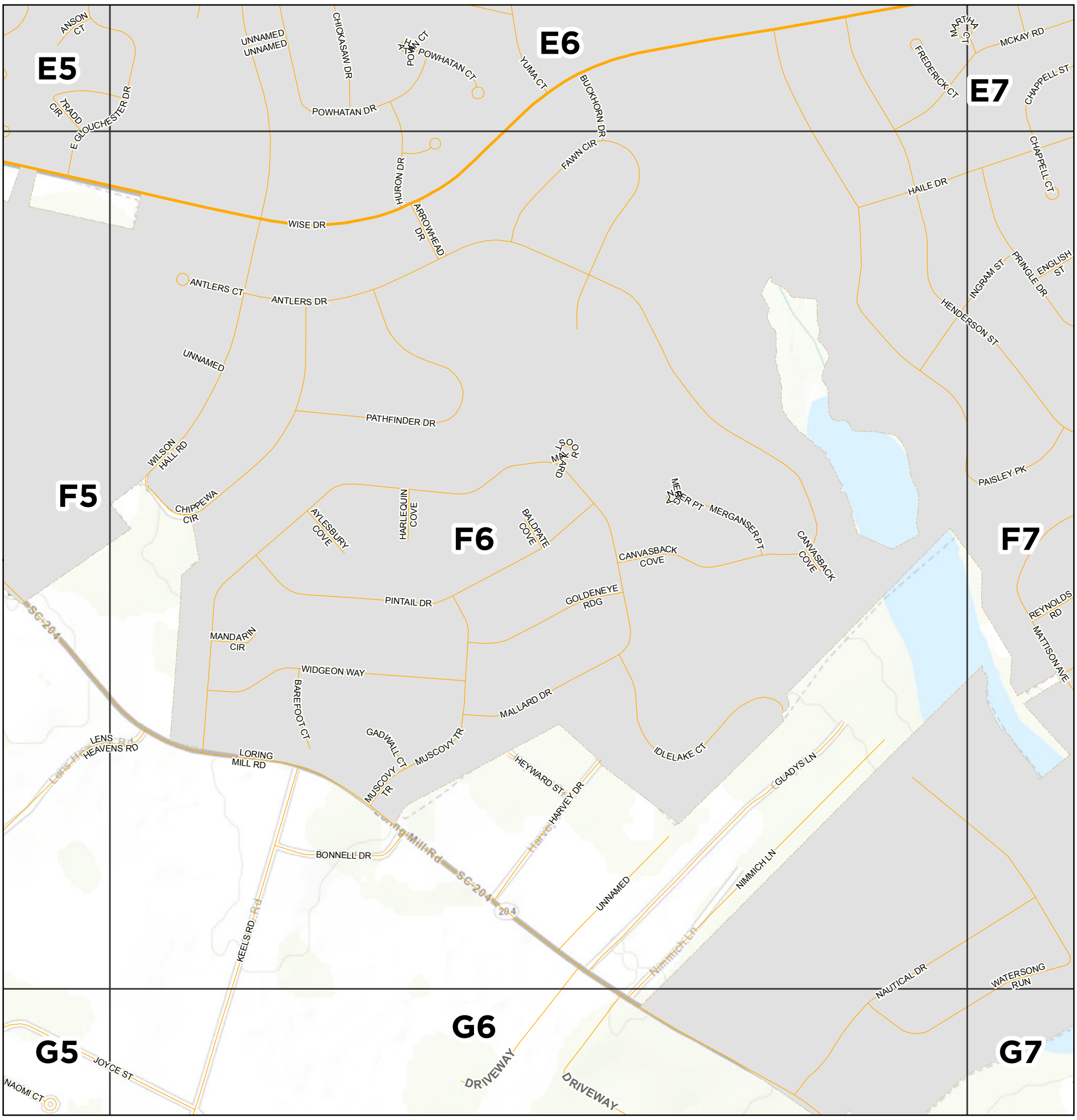

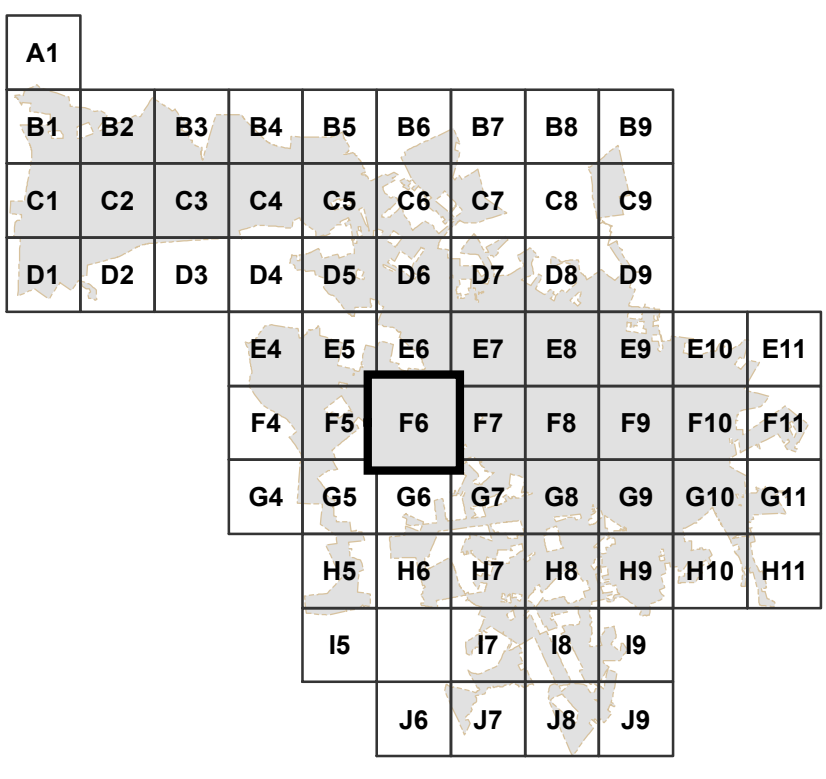

DISCLAIMER:
While the data of this map has been tested for accuracy, the Sumter-City County Planning Commission disclaims any or all responsibility for the exact accuracy or correctness of the map. The Sumter City-County Planning Commission shall not become liable to the user(s) of this map for any reason(s).

In using this map, the user(s) agrees to hold the Sumter City-County Planning Commission harmless of any or all liabilities arising from the use of this map and/or its data.

Map Prepared by: Sumter Planning Department
Copyright 2013: Sumter City-County Planning Commission Geographic Information Systems (GIS)
February 18, 2014
Name: City_Mapbook

0 0.0175 0.035 0.07 0.105 0.14 Miles

Sumter
SOUTH CAROLINA

County of Sumter Road Map Book
Page 39 of 67
Grid: F6

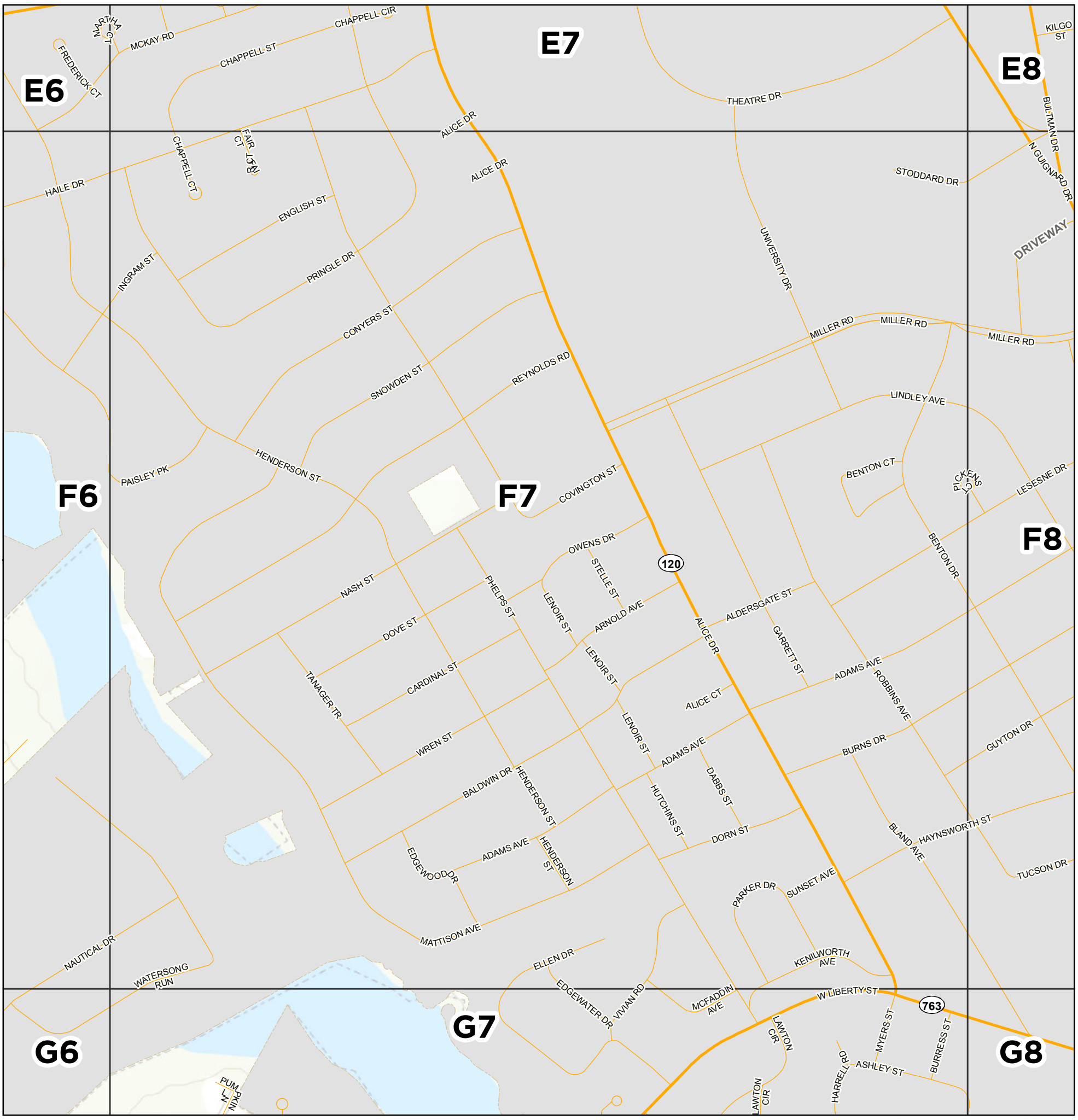

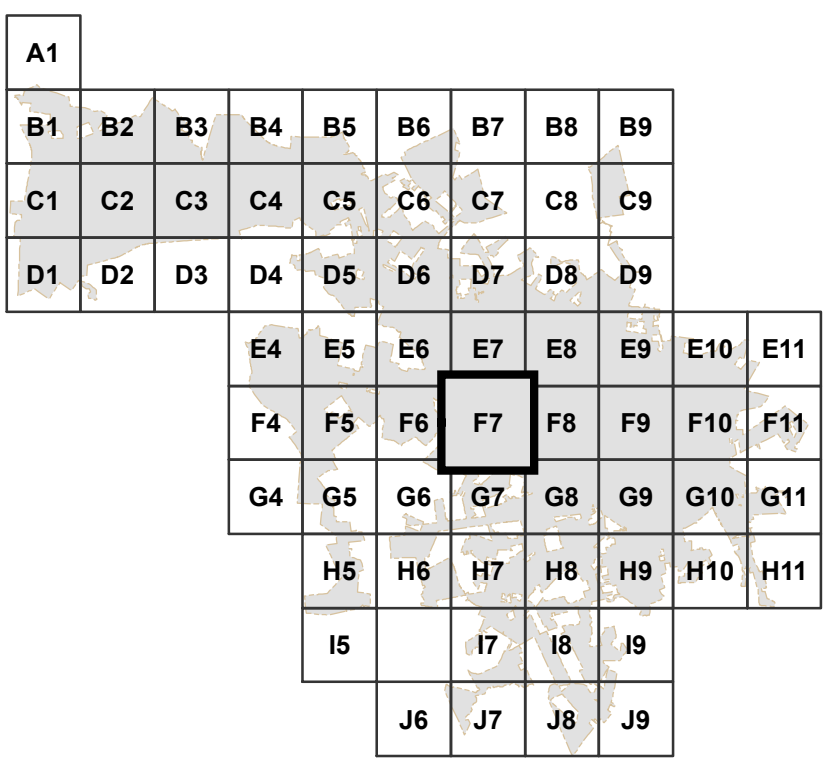

DISCLAIMER:
While the data of this map has been tested for accuracy, the Sumter-City County Planning Commission disclaims any or all responsibility for the exact accuracy or correctness of the map. The Sumter City-County Planning Commission shall not become liable to the user(s) of this map for any reason(s).

In using this map, the user(s) agrees to hold the Sumter City-County Planning Commission harmless of any or all liabilities arising from the use of this map and/or its data.

Map Prepared by: Sumter Planning Department
Copyright 2013: Sumter City-County Planning Commission Geographic Information Systems (GIS)
February 18, 2014
Name: City_Mapbook

0 0.0175 0.035 0.07 0.105 0.14 Miles

Sumter
SOUTH CAROLINA

County of Sumter Road Map Book
Page 40 of 67
Grid: F7

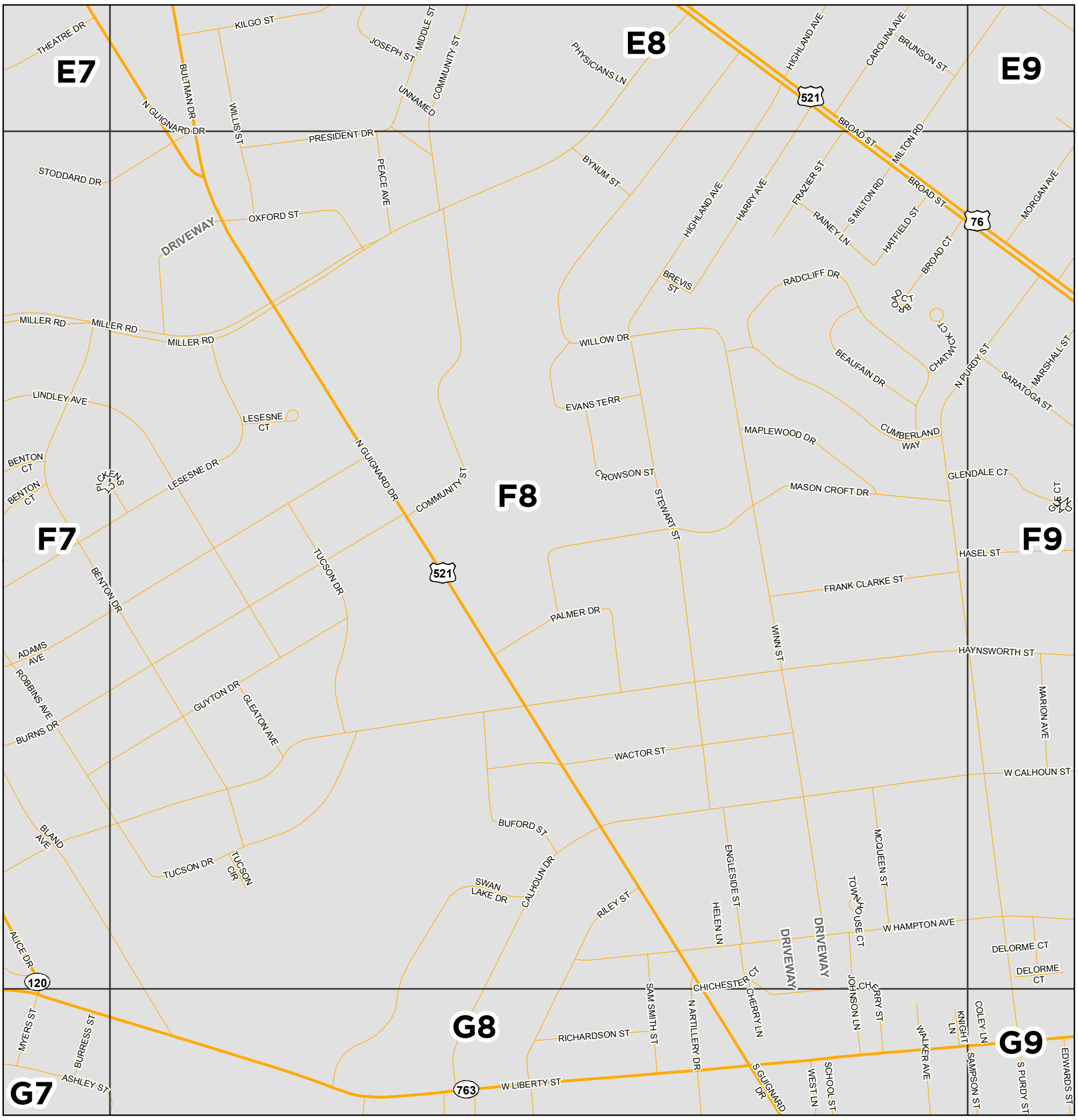

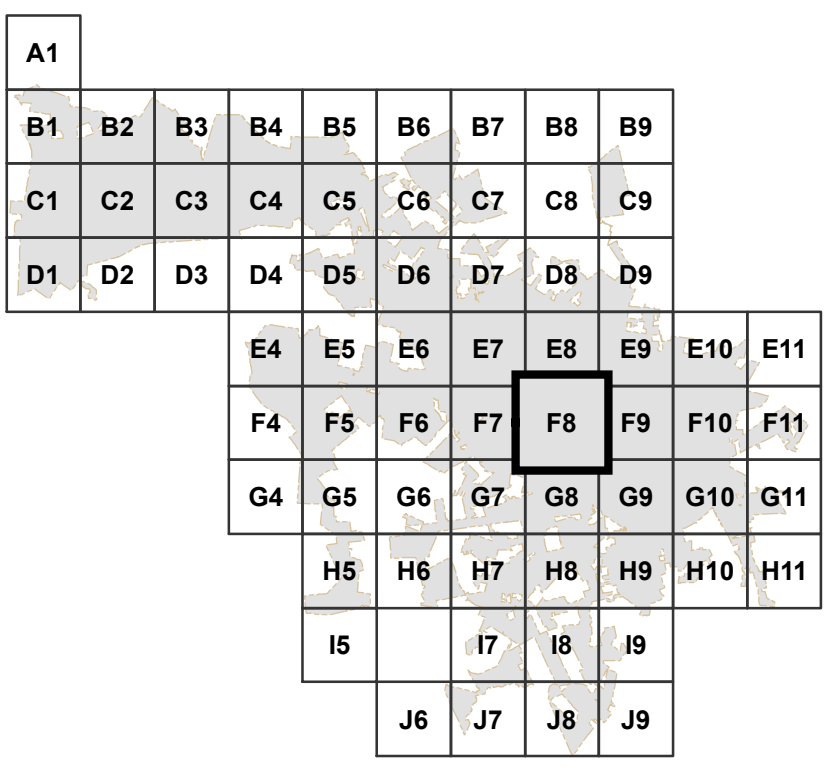

DISCLAIMER:
While the data of this map has been tested for accuracy, the Sumter-City County Planning Commission disclaims any or all responsibility for the exact accuracy or correctness of the map. The Sumter City-County Planning Commission shall not become liable to the user(s) of this map for any reason(s).

In using this map, the user(s) agrees to hold the Sumter City-County Planning Commission harmless of any or all liabilities arising from the use of this map and/or its data.

Map Prepared by: Sumter Planning Department
Copyright 2013: Sumter City-County Planning Commission Geographic Information Systems (GIS)
February 18, 2014
Name: City_Mapbook

0 0.0175 0.035 0.07 0.105 0.14 Miles

Sumter
SOUTH CAROLINA

County of Sumter Road Map Book
Page 41 of 67
Grid: F8

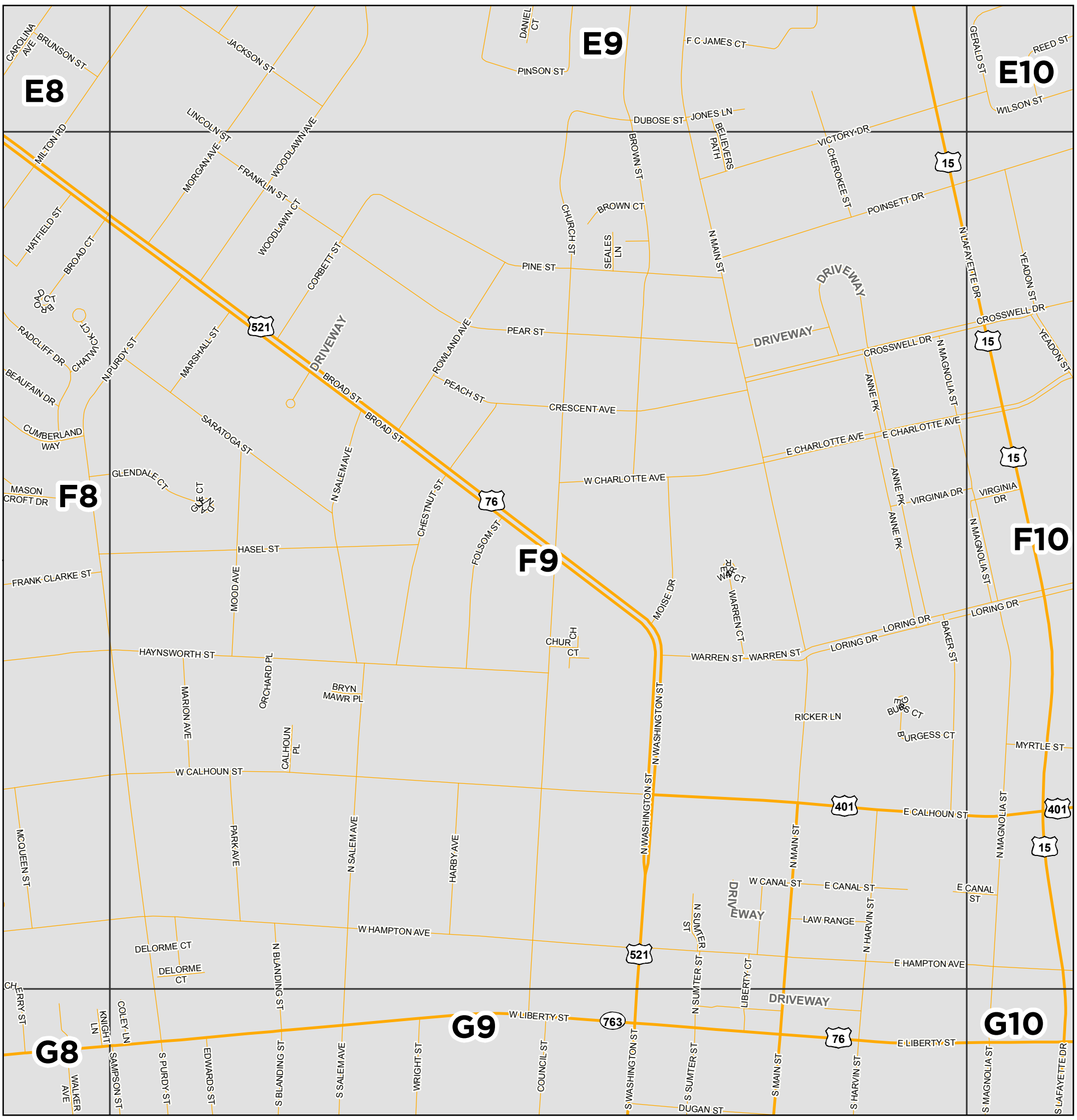

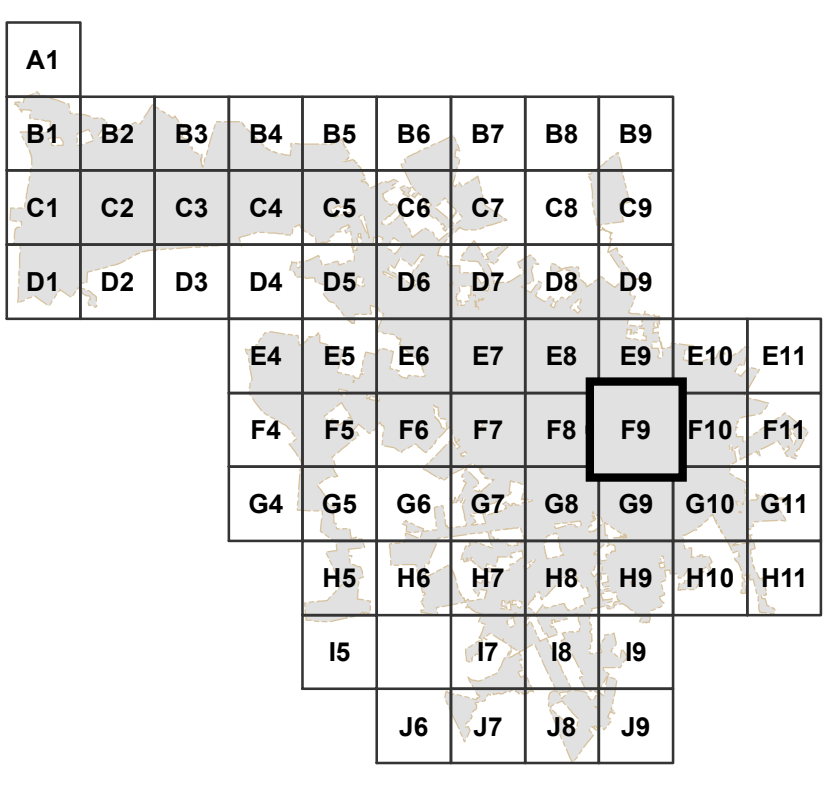

DISCLAIMER:
While the data of this map has been tested for accuracy, the Sumter-City County Planning Commission disclaims any or all responsibility for the exact accuracy or correctness of the map. The Sumter City-County Planning Commission shall not become liable to the user(s) of this map for any reason(s).

In using this map, the user(s) agrees to hold the Sumter City-County Planning Commission harmless of any or all liabilities arising from the use of this map and/or its data.

Map Prepared by: Sumter Planning Department
Copyright 2013: Sumter City-County Planning Commission Geographic Information Systems (GIS)
February 18, 2014
Name: City_Mapbook

0 0.0175 0.035 0.07 0.105 0.14 Miles

Sumter SOUTH CAROLINA

County of Sumter Road Map Book
Page 42 of 67
Grid: F9

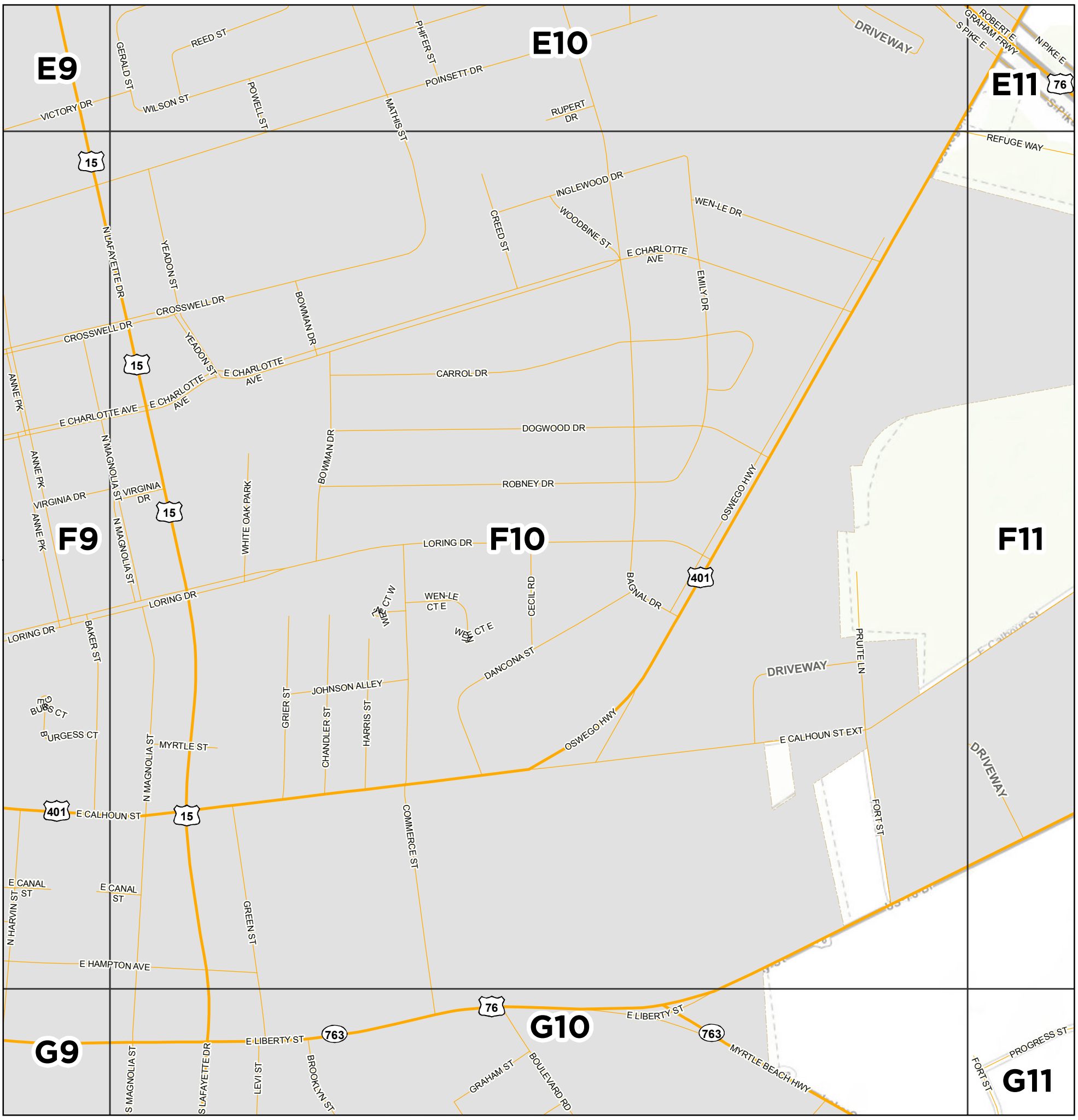

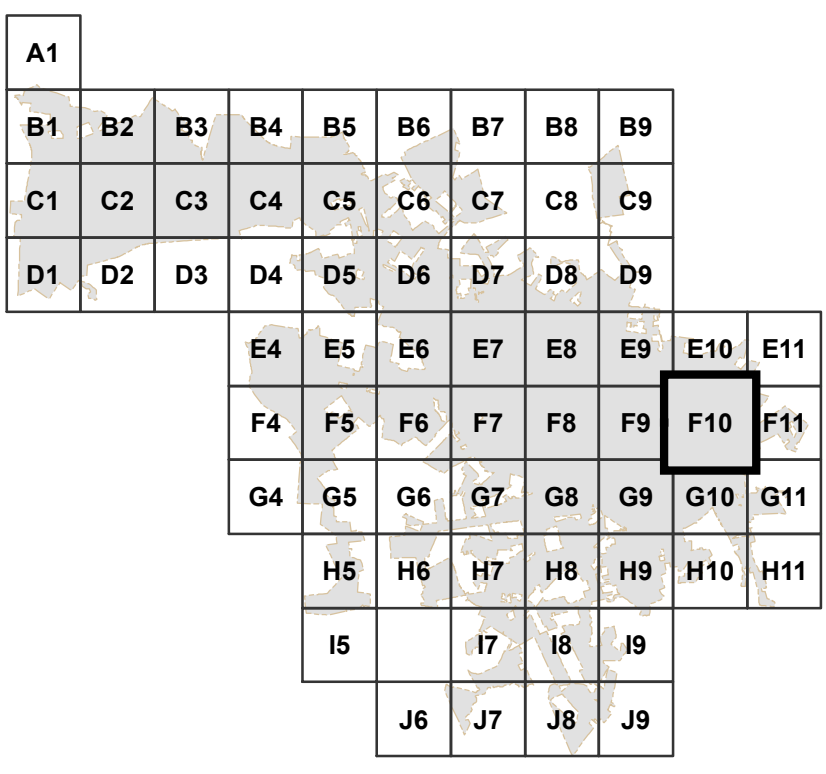

DISCLAIMER:
While the data of this map has been tested for accuracy, the Sumter-City County Planning Commission disclaims any or all responsibility for the exact accuracy or correctness of the map. The Sumter City-County Planning Commission shall not become liable to the user(s) of this map for any reason(s).

In using this map, the user(s) agrees to hold the Sumter City-County Planning Commission harmless of any or all liabilities arising from the use of this map and/or its data.

Map Prepared by: Sumter Planning Department
Copyright 2013: Sumter City-County Planning Commission Geographic Information Systems (GIS)
February 18, 2014
Name: City_Mapbook

0 0.0175 0.035 0.07 0.105 0.14 Miles

Sumter
SOUTH CAROLINA

County of Sumter Road Map Book
Page 43 of 67
Grid: F10

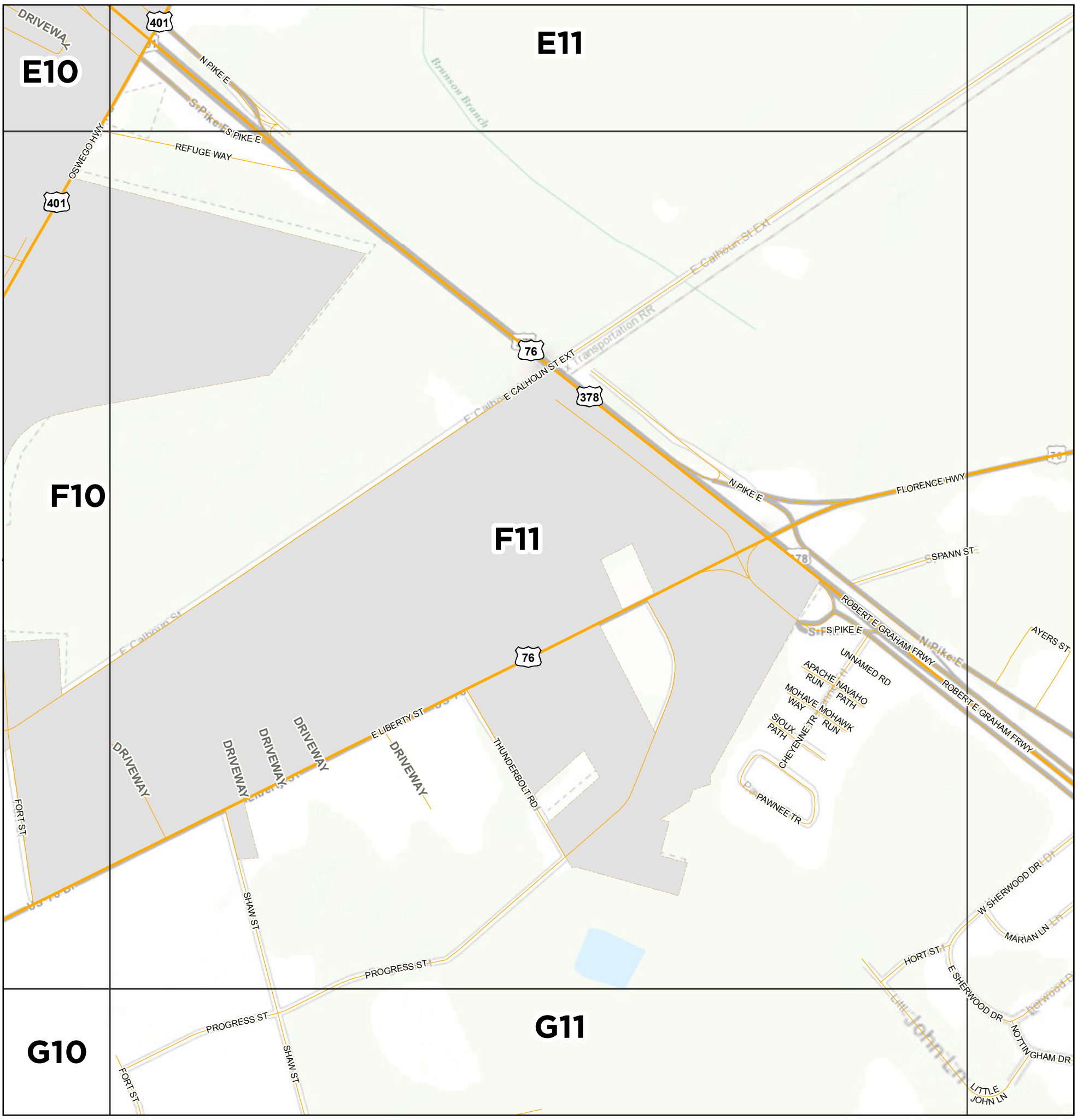

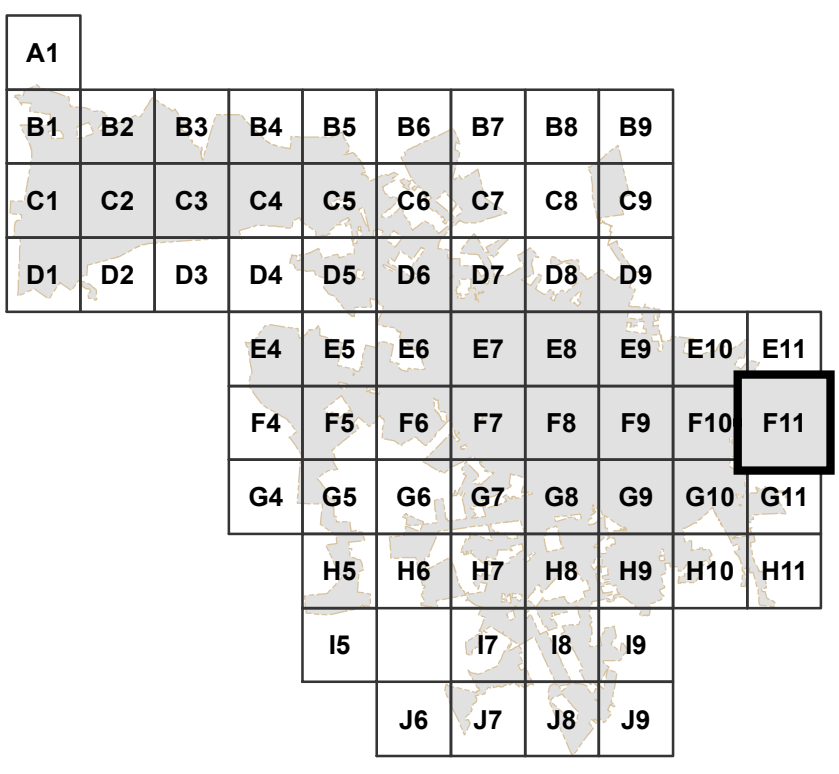

DISCLAIMER:
While the data of this map has been tested for accuracy, the Sumter-City County Planning Commission disclaims any or all responsibility for the exact accuracy or correctness of the map. The Sumter City-County Planning Commission shall not become liable to the user(s) of this map for any reason(s).

In using this map, the user(s) agrees to hold the Sumter City-County Planning Commission harmless of any or all liabilities arising from the use of this map and/or its data.

Map Prepared by: Sumter Planning Department
Copyright 2013: Sumter City-County Planning Commission Geographic Information Systems (GIS)
February 18, 2014
Name: City_Mapbook

0 0.0175 0.035 0.07 0.105 0.14 Miles

Sumter
SOUTH CAROLINA

County of Sumter Road Map Book
Page 44 of 67
Grid: F11

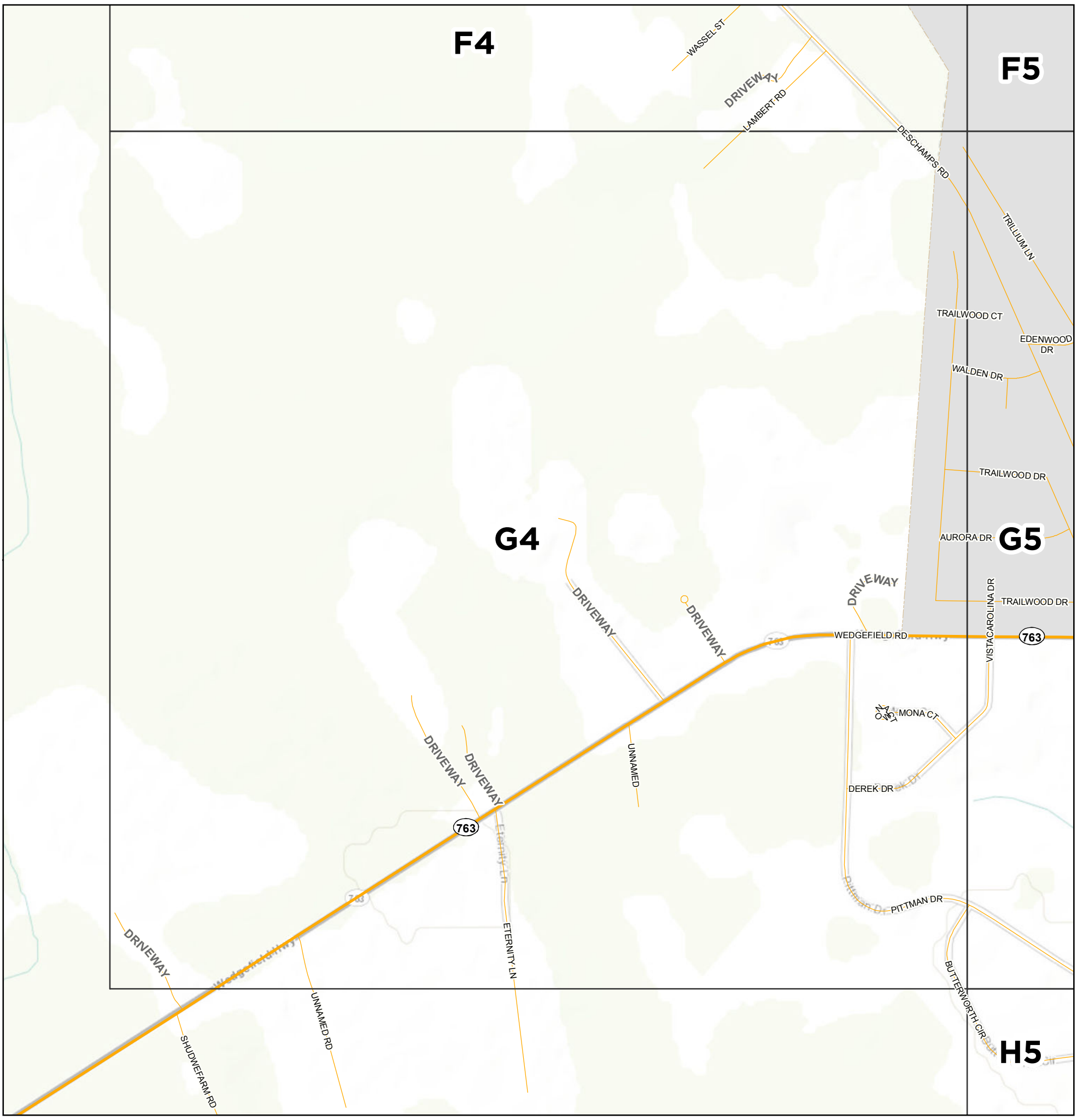

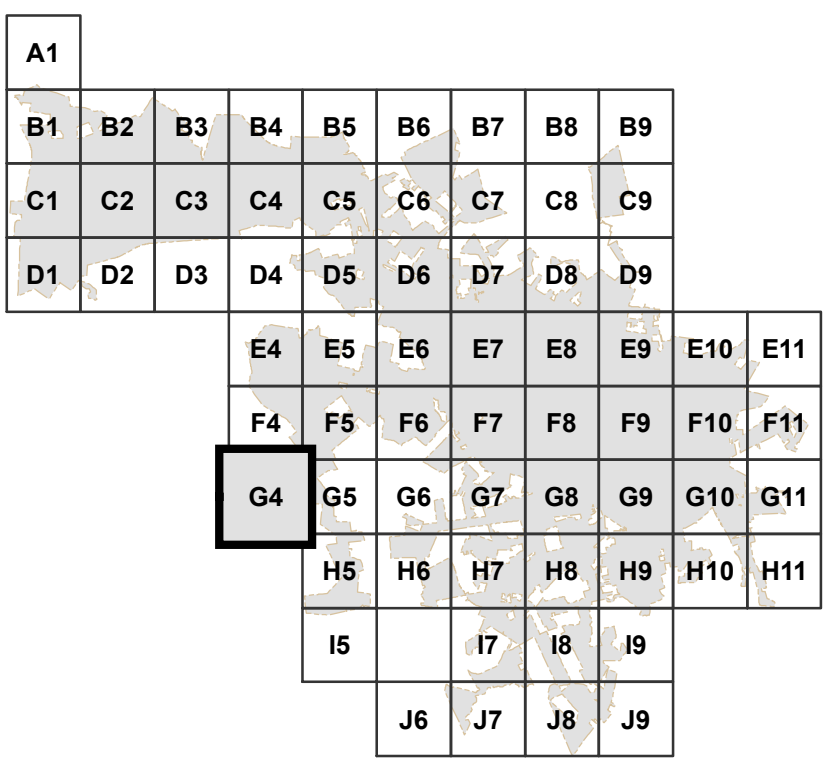

DISCLAIMER:
While the data of this map has been tested for accuracy, the Sumter-City County Planning Commission disclaims any or all responsibility for the exact accuracy or correctness of the map. The Sumter City-County Planning Commission shall not become liable to the user(s) of this map for any reason(s).

In using this map, the user(s) agrees to hold the Sumter City-County Planning Commission harmless of any or all liabilities arising from the use of this map and/or its data.

Map Prepared by: Sumter Planning Department
Copyright 2013: Sumter City-County Planning Commission Geographic Information Systems (GIS)
February 18, 2014
Name: City_Mapbook

0 0.0175 0.035 0.07 0.105 0.14 Miles

Sumter SOUTH CAROLINA

County of Sumter Road Map Book
Page 45 of 67
Grid: G4

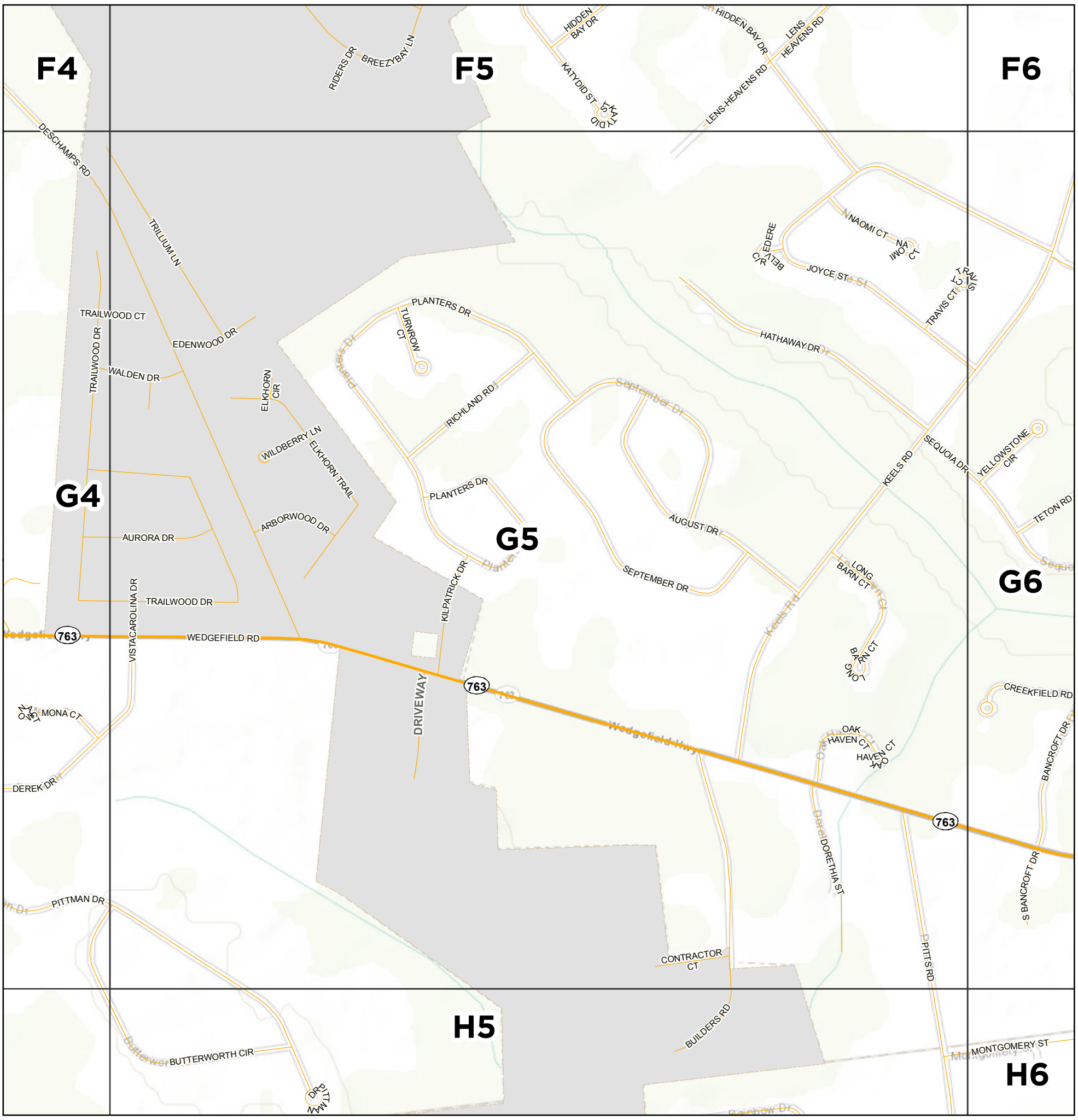

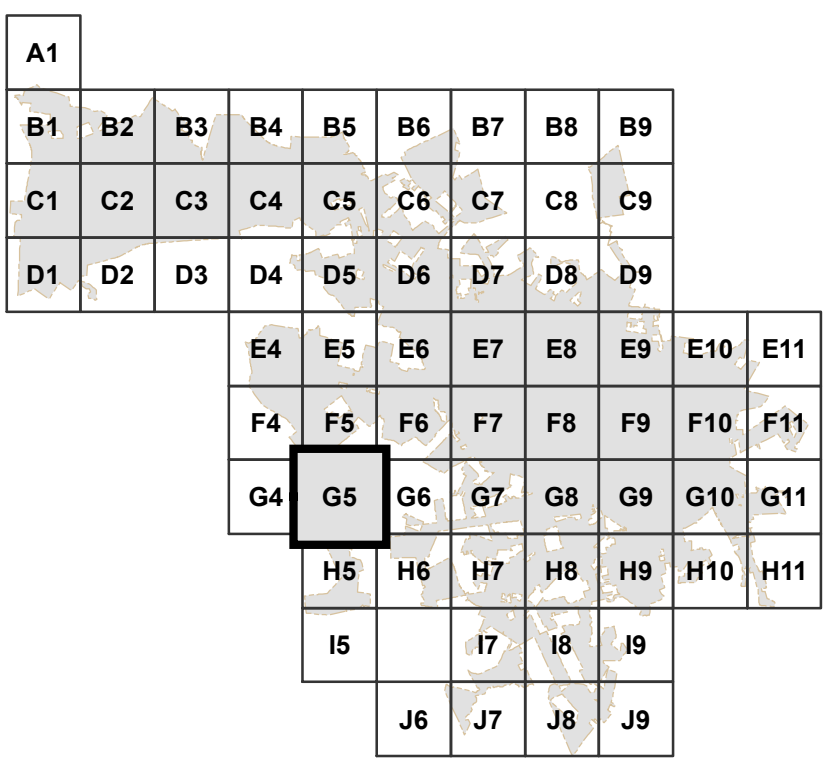

DISCLAIMER:
While the data of this map has been tested for accuracy, the Sumter-City County Planning Commission disclaims any or all responsibility for the exact accuracy or correctness of the map. The Sumter City-County Planning Commission shall not become liable to the user(s) of this map for any reason(s).

In using this map, the user(s) agrees to hold the Sumter City-County Planning Commission harmless of any or all liabilities arising from the use of this map and/or its data.

Map Prepared by: Sumter Planning Department
Copyright 2013: Sumter City-County Planning Commission Geographic Information Systems (GIS)
February 18, 2014
Name: City_Mapbook

0 0.0175 0.035 0.07 0.105 0.14 Miles

Sumter SOUTH CAROLINA

County of Sumter Road Map Book
Page 46 of 67
Grid: G5

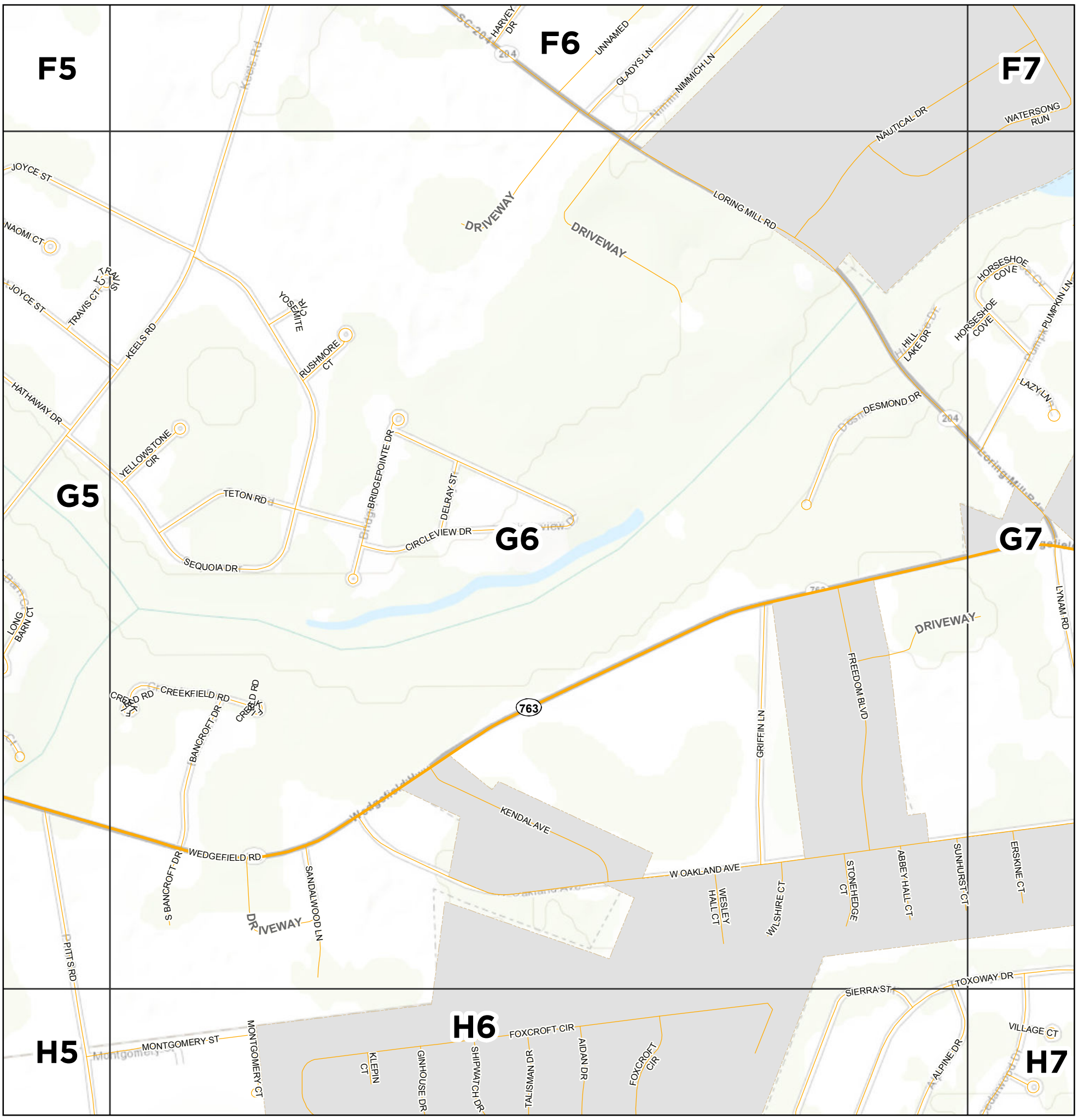

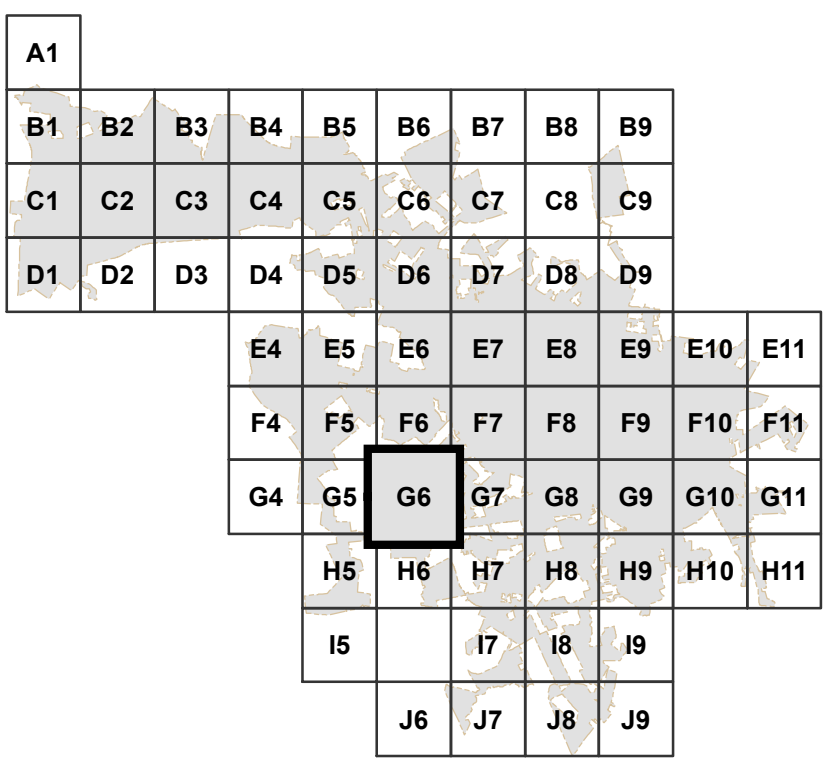

DISCLAIMER:
While the data of this map has been tested for accuracy, the Sumter-City County Planning Commission disclaims any or all responsibility for the exact accuracy or correctness of the map. The Sumter City-County Planning Commission shall not become liable to the user(s) of this map for any reason(s).

In using this map, the user(s) agrees to hold the Sumter City-County Planning Commission harmless of any or all liabilities arising from the use of this map and/or its data.

Map Prepared by: Sumter Planning Department
Copyright 2013: Sumter City-County Planning Commission Geographic Information Systems (GIS)
February 18, 2014
Name: City_Mapbook

0 0.0175 0.035 0.07 0.105 0.14 Miles

Sumter SOUTH CAROLINA

County of Sumter Road Map Book
Page 47 of 67
Grid: G6

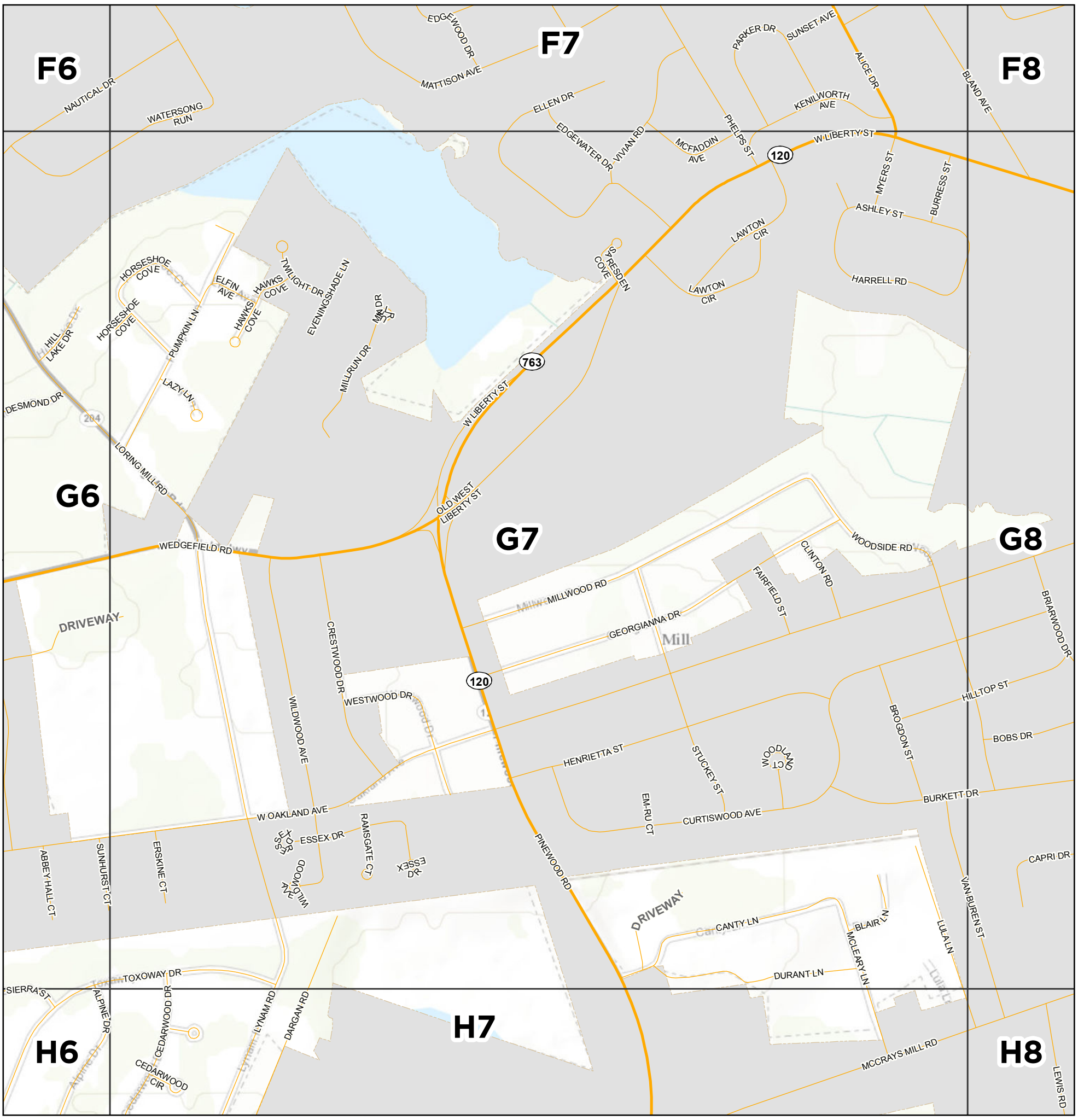

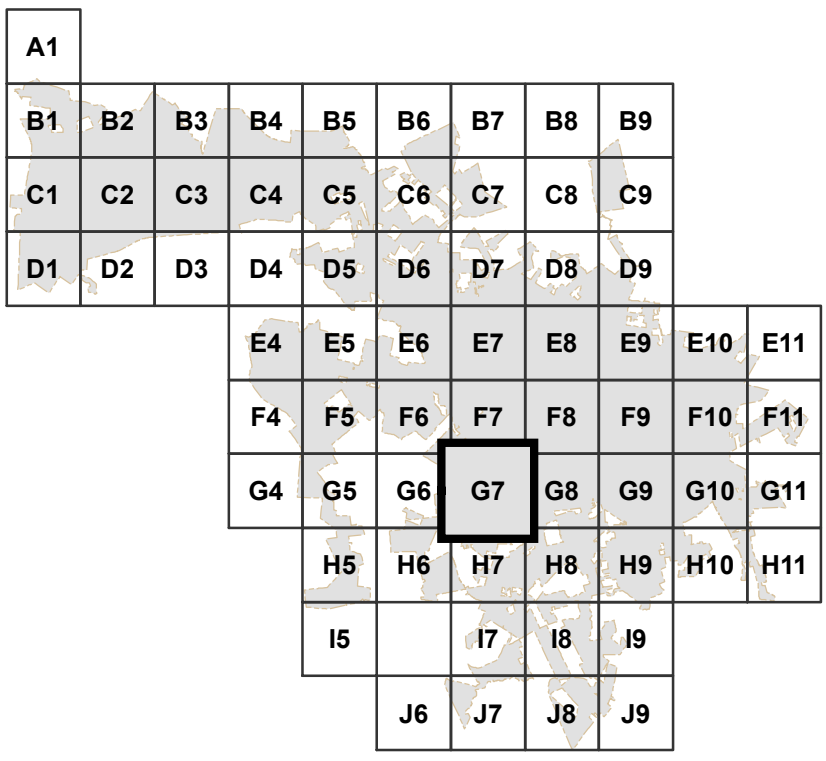

DISCLAIMER:
While the data of this map has been tested for accuracy, the Sumter-City County Planning Commission disclaims any or all responsibility for the exact accuracy or correctness of the map. The Sumter City-County Planning Commission shall not become liable to the user(s) of this map for any reason(s).

In using this map, the user(s) agrees to hold the Sumter City-County Planning Commission harmless of any or all liabilities arising from the use of this map and/or its data.

Map Prepared by: Sumter Planning Department
Copyright 2013: Sumter City-County Planning Commission Geographic Information Systems (GIS)
February 18, 2014
Name: City_Mapbook

0 0.0175 0.035 0.07 0.105 0.14 Miles

Sumter
SOUTH CAROLINA

County of Sumter Road Map Book
Page 48 of 67
Grid: G7

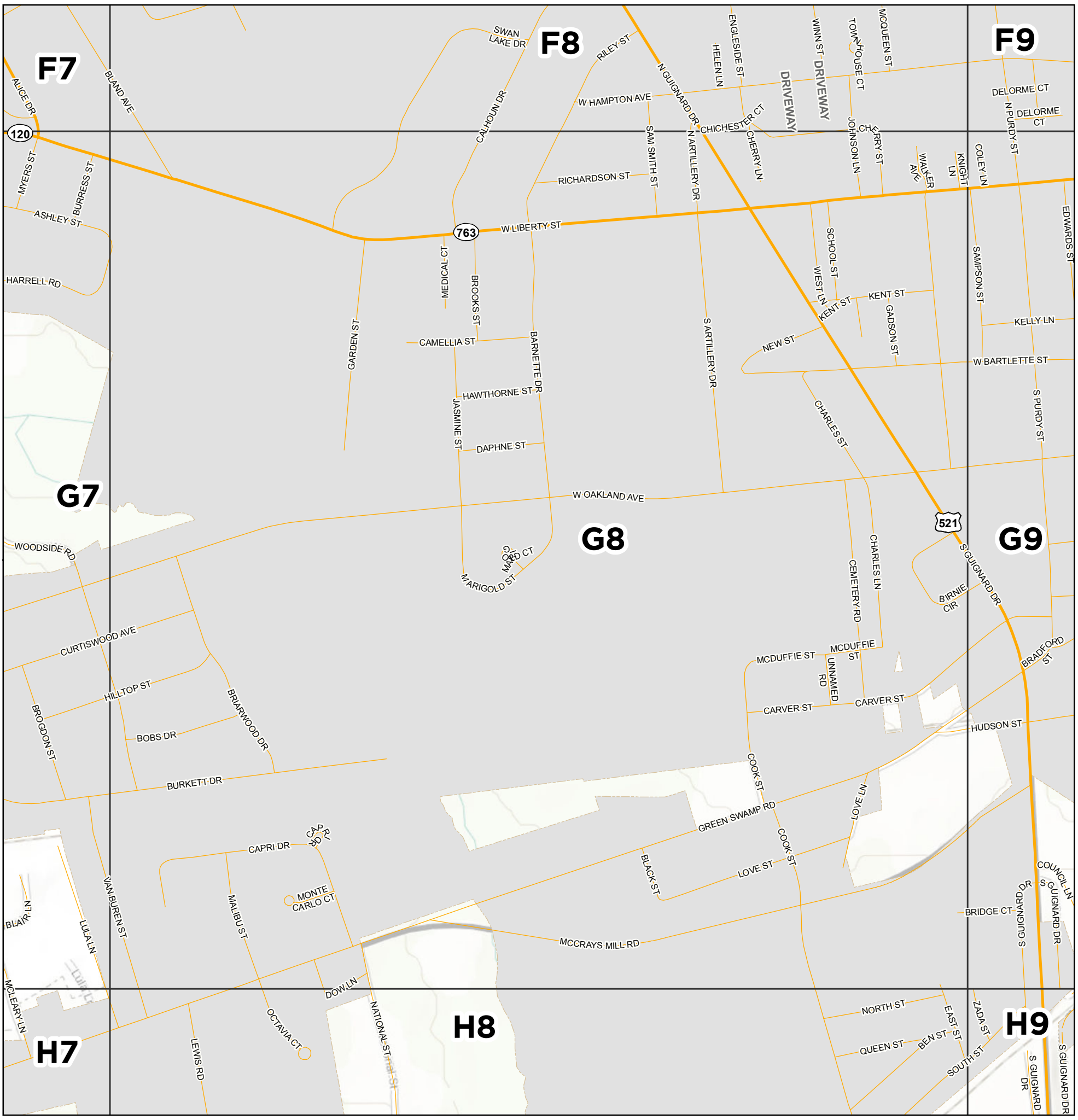

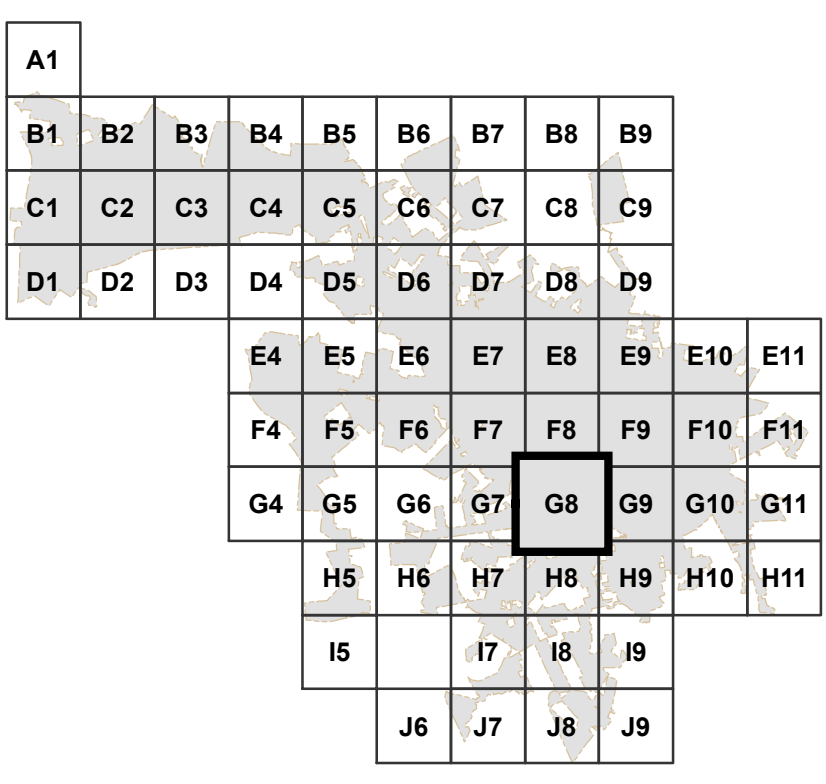

DISCLAIMER:
While the data of this map has been tested for accuracy, the Sumter-City County Planning Commission disclaims any or all responsibility for the exact accuracy or correctness of the map. The Sumter City-County Planning Commission shall not become liable to the user(s) of this map for any reason(s).

In using this map, the user(s) agrees to hold the Sumter City-County Planning Commission harmless of any or all liabilities arising from the use of this map and/or its data.

Map Prepared by: Sumter Planning Department
Copyright 2013: Sumter City-County Planning Commission Geographic Information Systems (GIS)
February 18, 2014
Name: City_Mapbook

0 0.0175 0.035 0.07 0.105 0.14 Miles

Sumter SOUTH CAROLINA

County of Sumter Road Map Book
Page 49 of 67
Grid: G8

A1										
B1	B2	B3	B4	B5	B6	B7	B8	B9		
C1	C2	C3	C4	C5	C6	C7	C8	C9		
D1	D2	D3	D4	D5	D6	D7	D8	D9		
			E4	E5	E6	E7	E8	E9	E10	E11
			F4	F5	F6	F7	F8	F9	F10	F11
			G4	G5	G6	G7	G8	G9	G10	G11
				H5	H6	H7	H8	H9	H10	H11
				I5		I7	I8	I9		
					J6	J7	J8	J9		

DISCLAIMER:
While the data of this map has been tested for accuracy, the Sumter-City County Planning Commission disclaims any or all responsibility for the exact accuracy or correctness of the map. The Sumter City-County Planning Commission shall not become liable to the user(s) of this map for any reason(s).

In using this map, the user(s) agrees to hold the Sumter City-County Planning Commission harmless of any or all liabilities arising from the use of this map and/or its data.

Map Prepared by: Sumter Planning Department
Copyright 2013: Sumter City-County Planning Commission Geographic Information Systems (GIS)
February 18, 2014
Name: City_Mapbook

Miles
0 0.0175 0.035 0.07 0.105 0.14

Sumter
SOUTH CAROLINA

County of Sumter Road Map Book
Page 50 of 67
Grid: G9

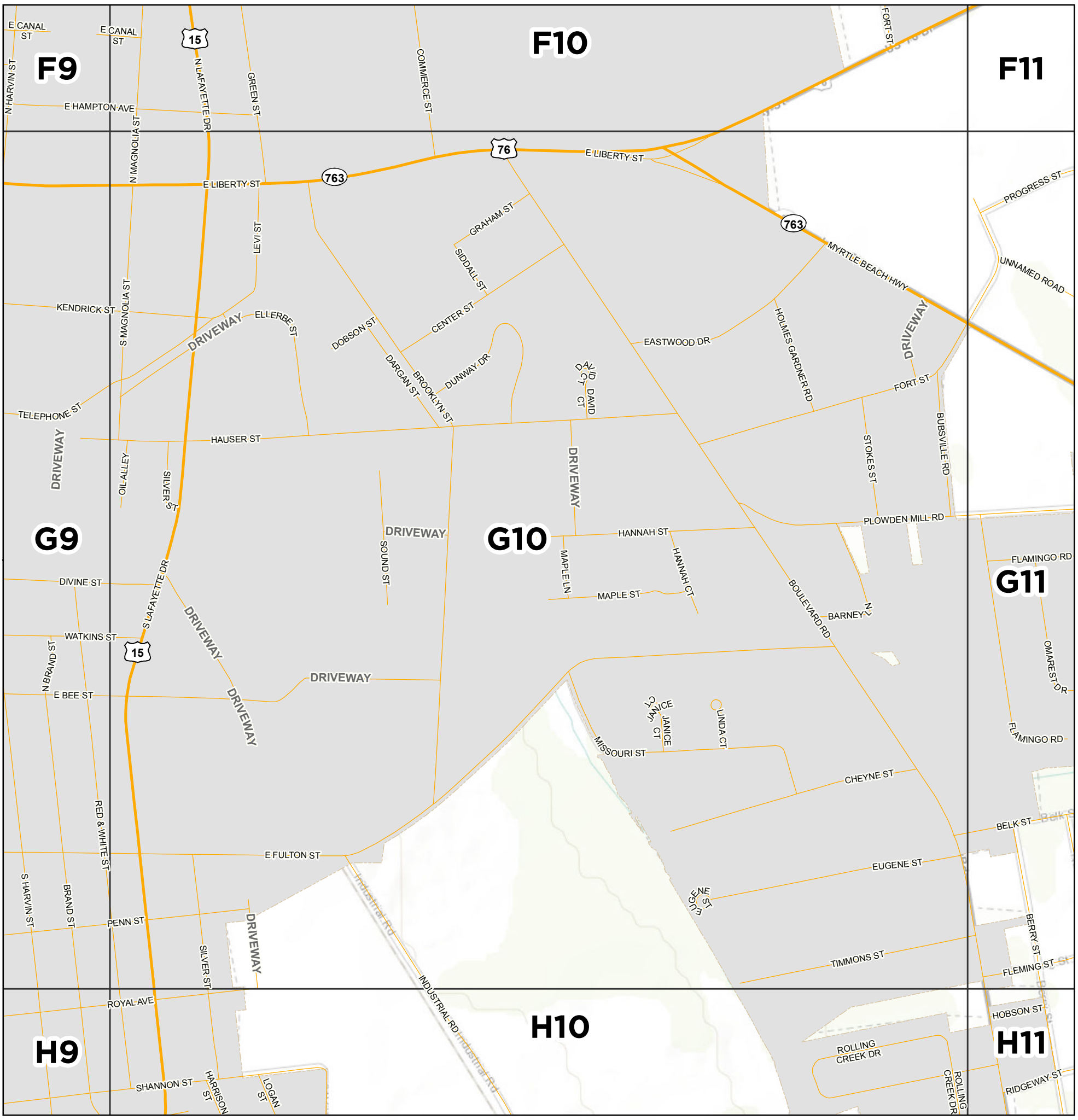

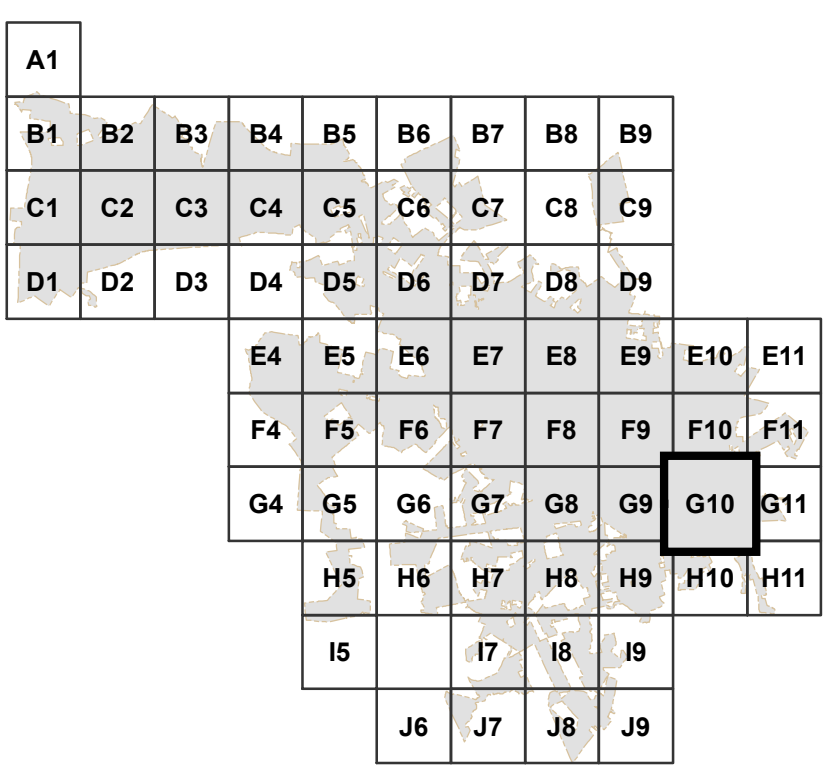

DISCLAIMER:
While the data of this map has been tested for accuracy, the Sumter-City County Planning Commission disclaims any or all responsibility for the exact accuracy or correctness of the map. The Sumter City-County Planning Commission shall not become liable to the user(s) of this map for any reason(s).

In using this map, the user(s) agrees to hold the Sumter City-County Planning Commission harmless of any or all liabilities arising from the use of this map and/or its data.

Map Prepared by: Sumter Planning Department
Copyright 2013: Sumter City-County Planning Commission Geographic Information Systems (GIS)
February 18, 2014
Name: City_Mapbook

0 0.0175 0.035 0.07 0.105 0.14 Miles

Sumter SOUTH CAROLINA

County of Sumter Road Map Book
Page 51 of 67
Grid: G10

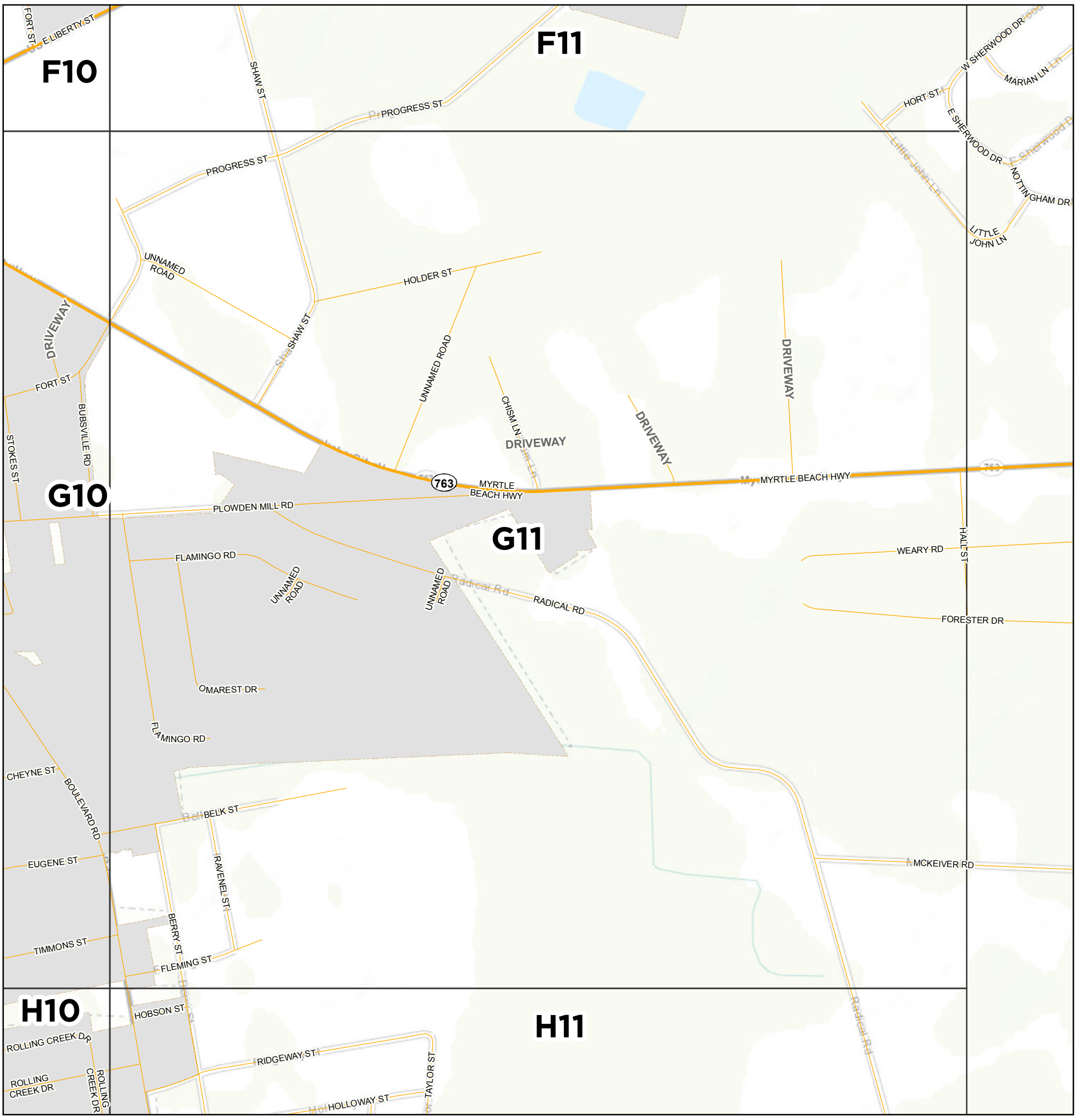

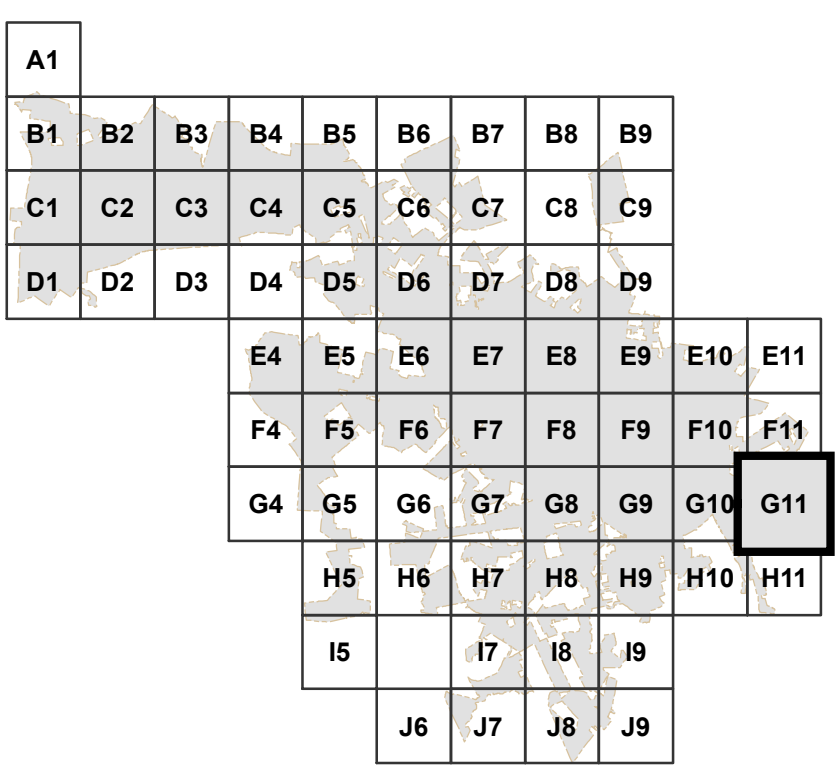

DISCLAIMER:
While the data of this map has been tested for accuracy, the Sumter-City County Planning Commission disclaims any or all responsibility for the exact accuracy or correctness of the map. The Sumter City-County Planning Commission shall not become liable to the user(s) of this map for any reason(s).

In using this map, the user(s) agrees to hold the Sumter City-County Planning Commission harmless of any or all liabilities arising from the use of this map and/or its data.

Map Prepared by: Sumter Planning Department
Copyright 2013: Sumter City-County Planning Commission Geographic Information Systems (GIS)
February 18, 2014
Name: City_Mapbook

0 0.0175 0.035 0.07 0.105 0.14 Miles

Sumter
SOUTH CAROLINA

County of Sumter Road Map Book
Page 52 of 67
Grid: G11

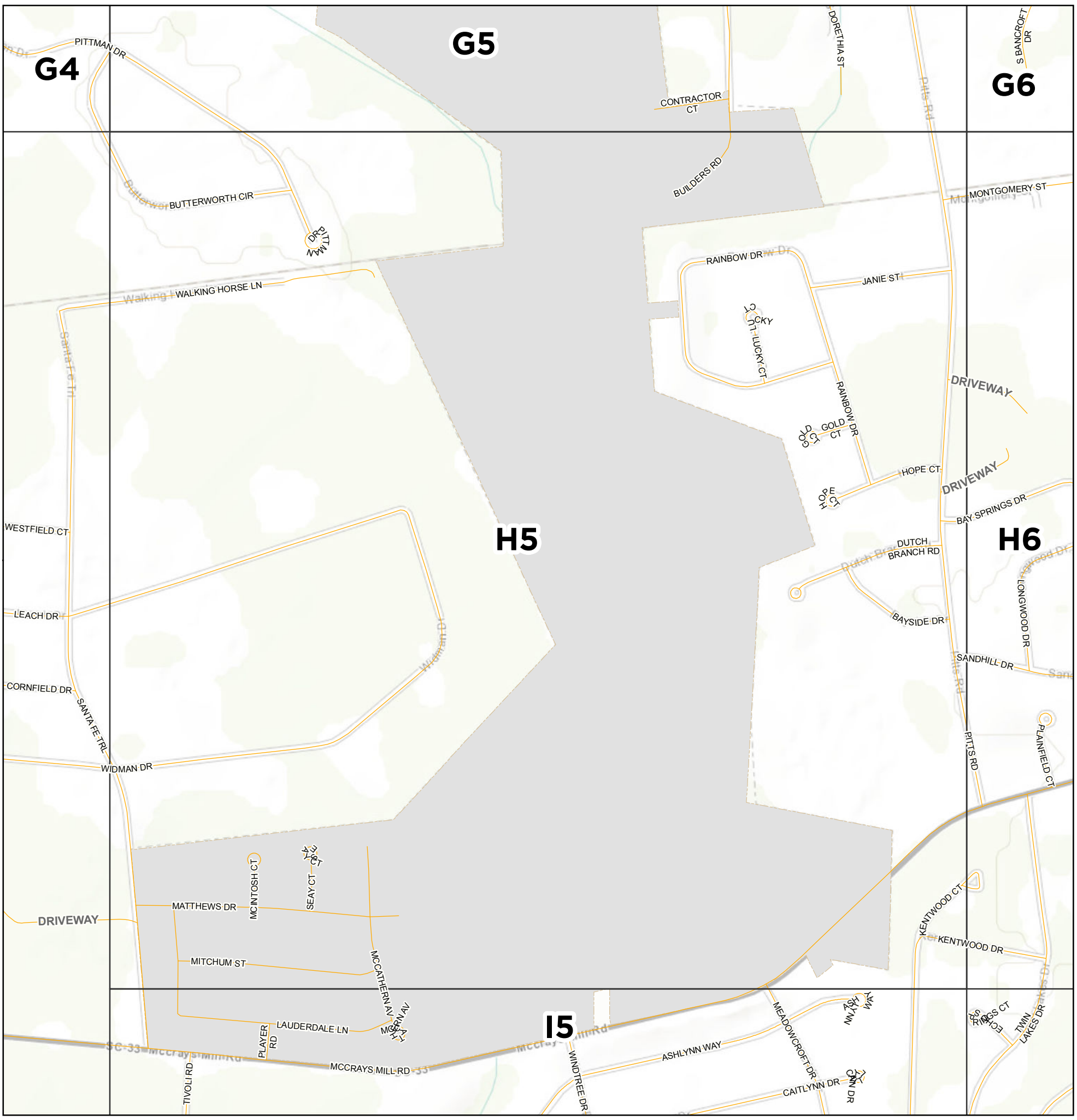

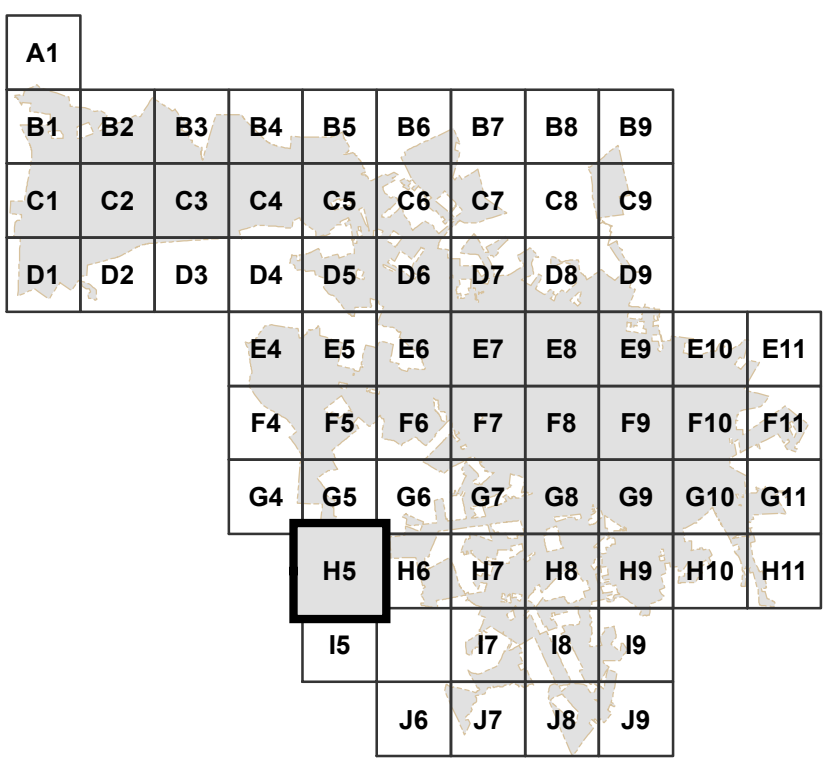

DISCLAIMER:
While the data of this map has been tested for accuracy, the Sumter-City County Planning Commission disclaims any or all responsibility for the exact accuracy or correctness of the map. The Sumter City-County Planning Commission shall not become liable to the user(s) of this map for any reason(s).

In using this map, the user(s) agrees to hold the Sumter City-County Planning Commission harmless of any or all liabilities arising from the use of this map and/or its data.

Map Prepared by: Sumter Planning Department
Copyright 2013: Sumter City-County Planning Commission Geographic Information Systems (GIS)
February 18, 2014
Name: City_Mapbook

Miles
0 0.035 0.07 0.105 0.14

Sumter
SOUTH CAROLINA

County of Sumter Road Map Book
Page 53 of 67
Grid: H5

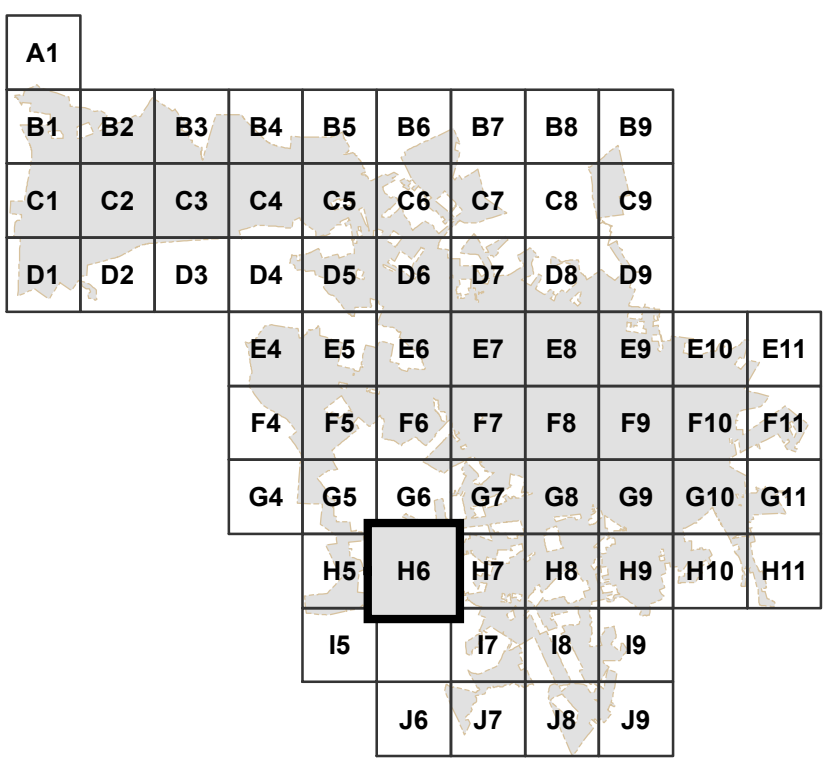

DISCLAIMER:
While the data of this map has been tested for accuracy, the Sumter-City County Planning Commission disclaims any or all responsibility for the exact accuracy or correctness of the map. The Sumter City-County Planning Commission shall not become liable to the user(s) of this map for any reason(s).

In using this map, the user(s) agrees to hold the Sumter City-County Planning Commission harmless of any or all liabilities arising from the use of this map and/or its data.

Map Prepared by: Sumter Planning Department
Copyright 2013: Sumter City-County Planning Commission Geographic Information Systems (GIS)
February 18, 2014
Name: City_Mapbook

Miles
0 0.015 0.035 0.07 0.105 0.14

Sumter
SOUTH CAROLINA

County of Sumter Road Map Book
Page 54 of 67
Grid: H6

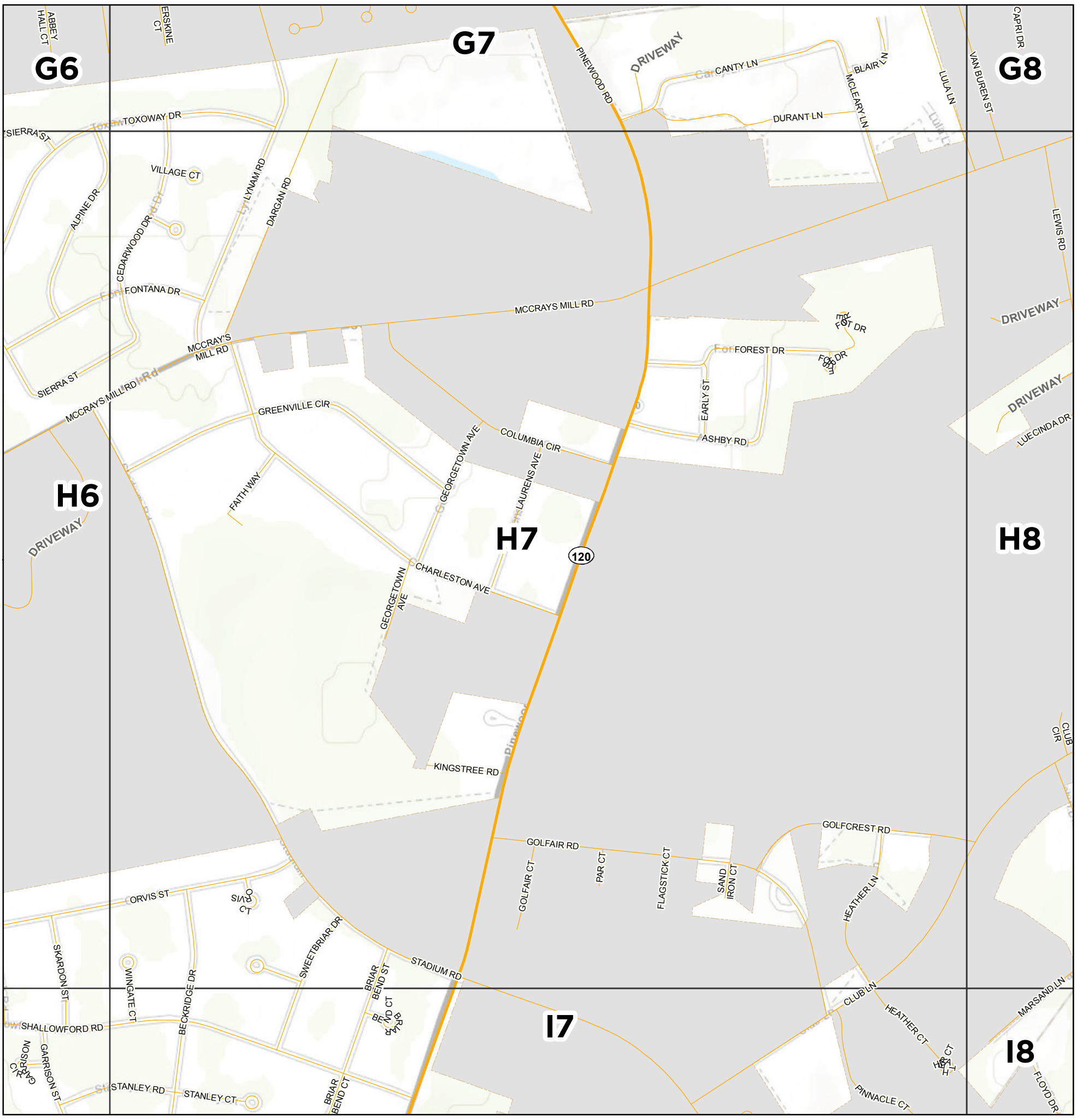

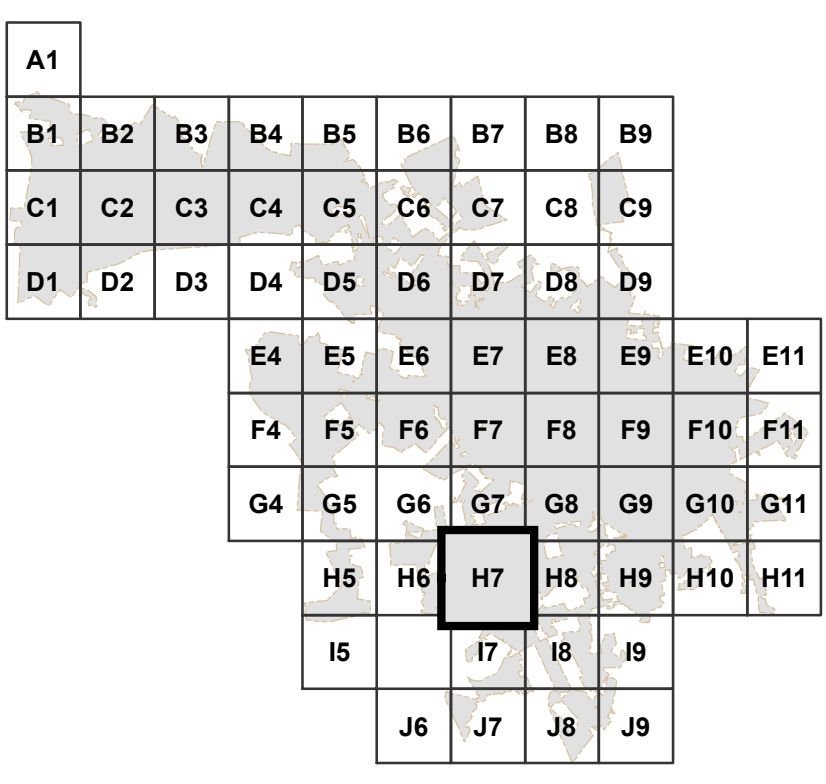

DISCLAIMER:
While the data of this map has been tested for accuracy, the Sumter-City County Planning Commission disclaims any or all responsibility for the exact accuracy or correctness of the map. The Sumter City-County Planning Commission shall not become liable to the user(s) of this map for any reason(s).

In using this map, the user(s) agrees to hold the Sumter City-County Planning Commission harmless of any or all liabilities arising from the use of this map and/or its data.

Map Prepared by: Sumter Planning Department
Copyright 2013: Sumter City-County Planning Commission Geographic Information Systems (GIS)
February 18, 2014
Name: City_Mapbook

0 0.0175 0.035 0.07 0.105 0.14 Miles

Sumter SOUTH CAROLINA

County of Sumter Road Map Book
Page 55 of 67
Grid: H7

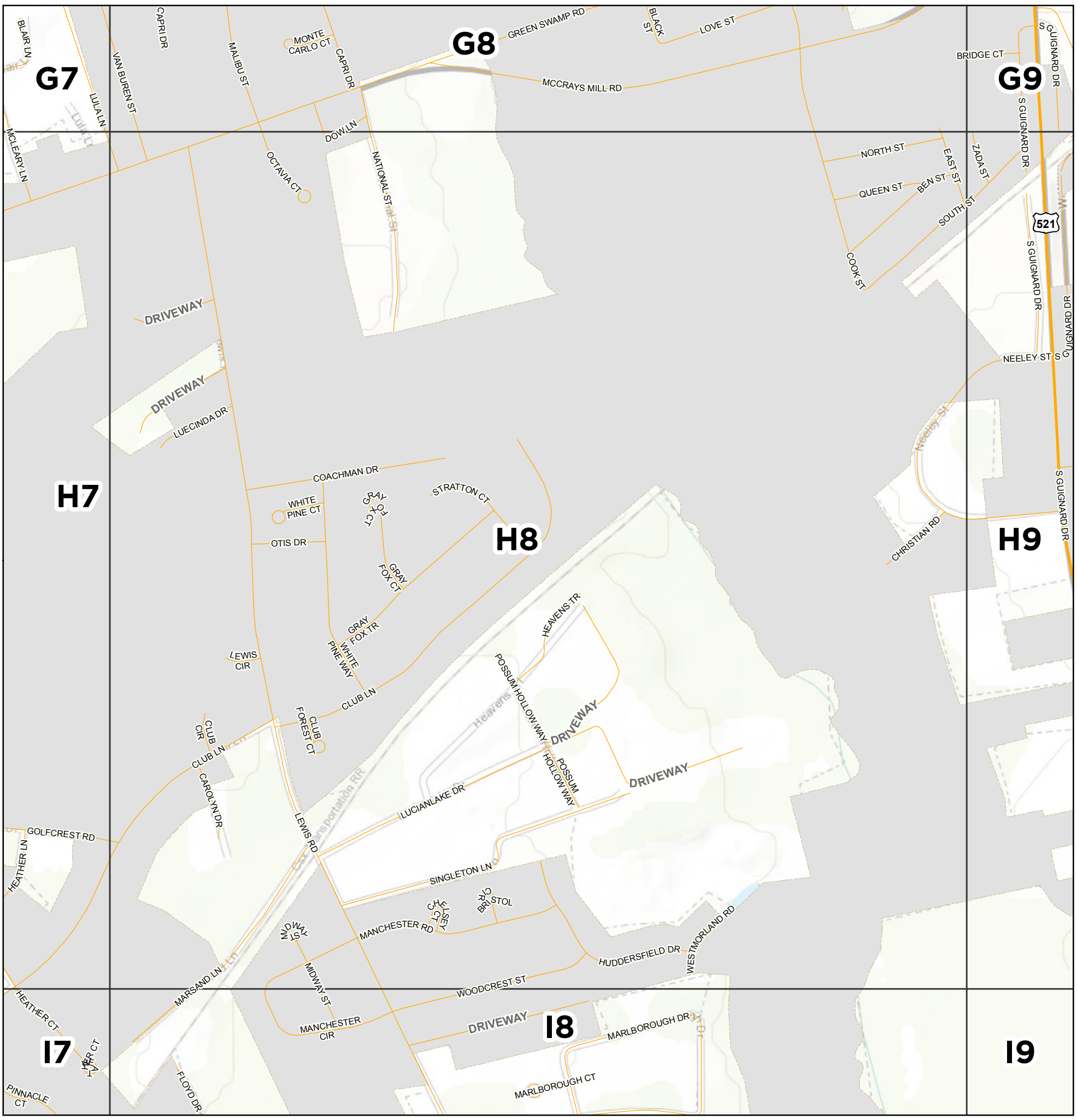

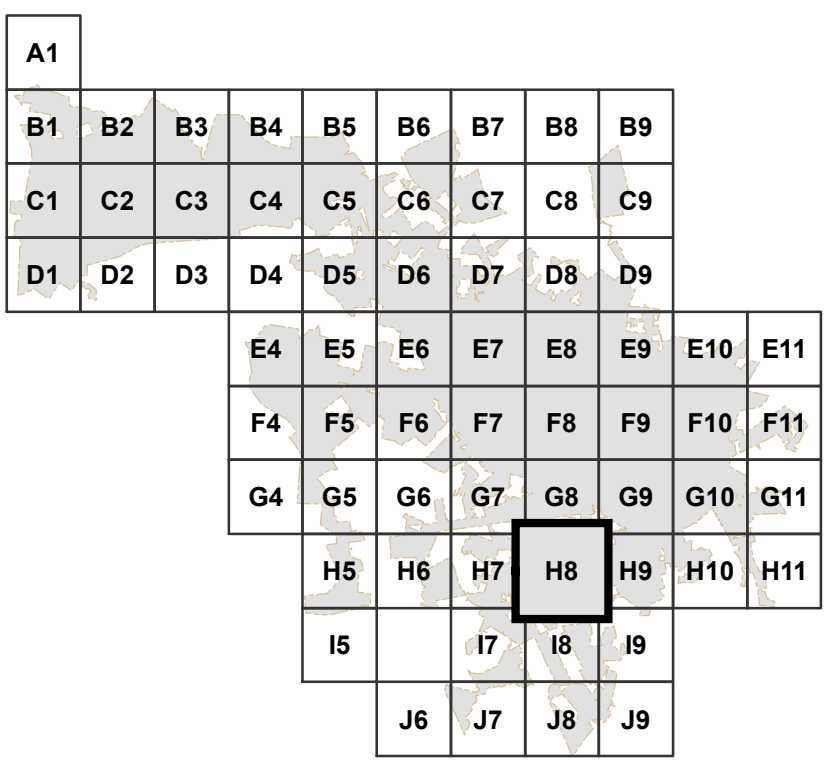

DISCLAIMER:
While the data of this map has been tested for accuracy, the Sumter-City County Planning Commission disclaims any or all responsibility for the exact accuracy or correctness of the map. The Sumter City-County Planning Commission shall not become liable to the user(s) of this map for any reason(s).

In using this map, the user(s) agrees to hold the Sumter City-County Planning Commission harmless of any or all liabilities arising from the use of this map and/or its data.

Map Prepared by: Sumter Planning Department
Copyright 2013: Sumter City-County Planning Commission Geographic Information Systems (GIS)
February 18, 2014
Name: City_Mapbook

0 0.017 0.035 0.07 0.105 0.14 Miles

Sumter SOUTH CAROLINA

County of Sumter Road Map Book
Page 56 of 67
Grid: H8

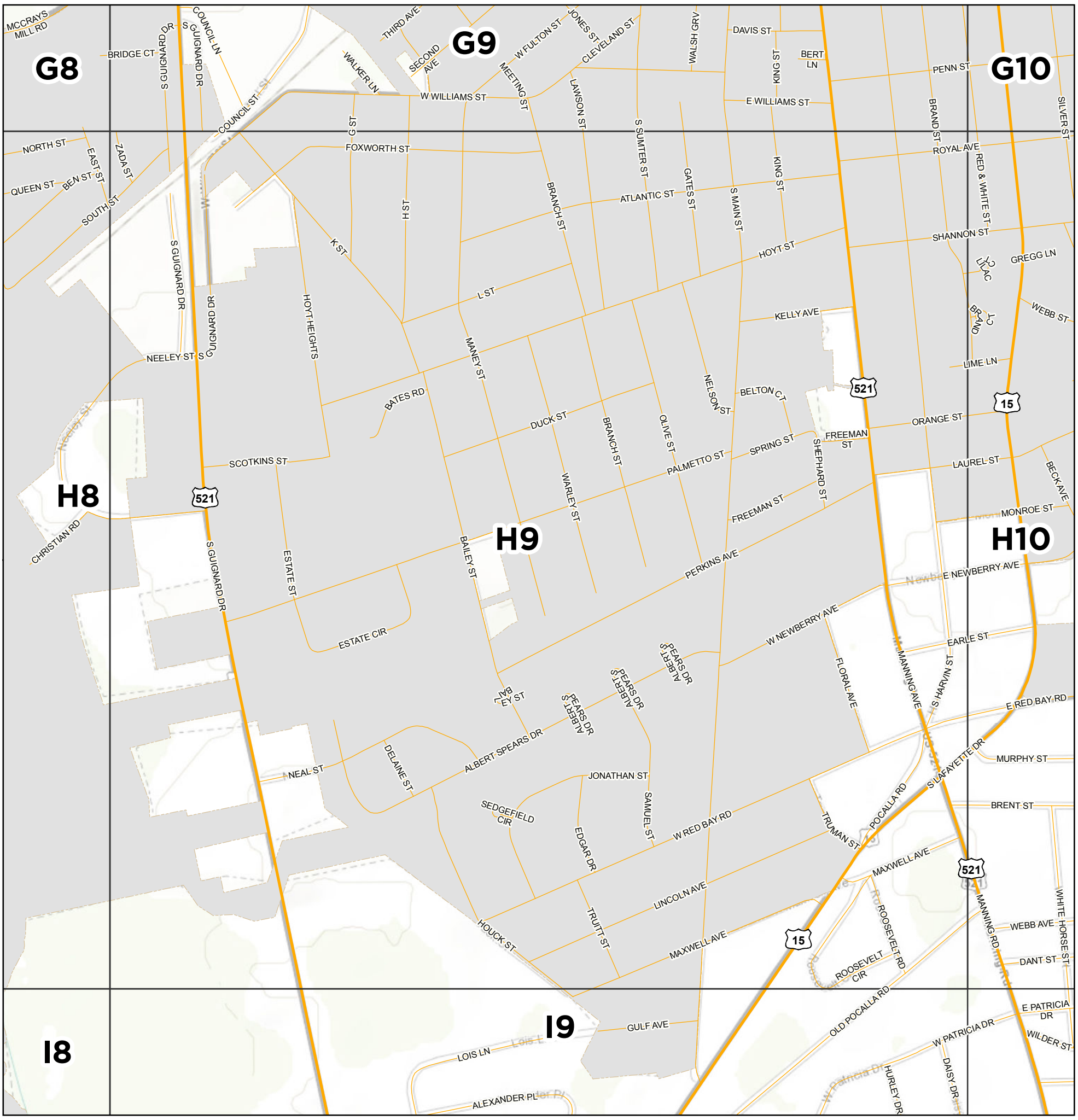

A1										
B1	B2	B3	B4	B5	B6	B7	B8	B9		
C1	C2	C3	C4	C5	C6	C7	C8	C9		
D1	D2	D3	D4	D5	D6	D7	D8	D9		
			E4	E5	E6	E7	E8	E9	E10	E11
			F4	F5	F6	F7	F8	F9	F10	F11
			G4	G5	G6	G7	G8	G9	G10	G11
				H5	H6	H7	H8	H9	H10	H11
				I5		I7	I8	I9		
					J6	J7	J8	J9		

DISCLAIMER:
While the data of this map has been tested for accuracy, the Sumter-City County Planning Commission disclaims any or all responsibility for the exact accuracy or correctness of the map. The Sumter City-County Planning Commission shall not become liable to the user(s) of this map for any reason(s).

In using this map, the user(s) agrees to hold the Sumter City-County Planning Commission harmless of any or all liabilities arising from the use of this map and/or its data.

Map Prepared by: Sumter Planning Department
Copyright 2013: Sumter City-County Planning Commission Geographic Information Systems (GIS)
February 18, 2014
Name: City_Mapbook

0 0.0175 0.035 0.07 0.105 0.14 Miles

Sumter SOUTH CAROLINA

County of Sumter Road Map Book
Page 57 of 67
Grid: H9

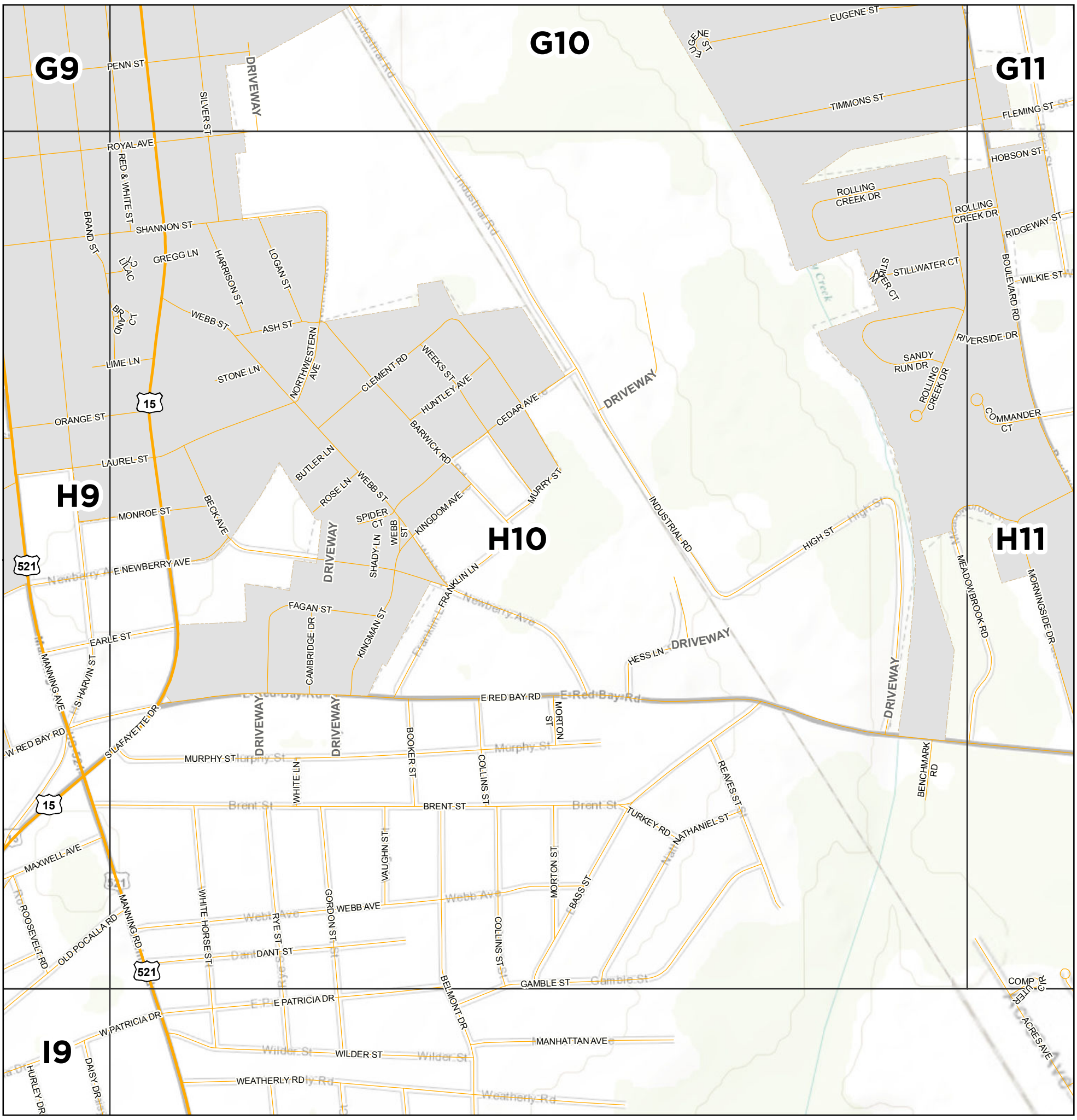

A1										
B1	B2	B3	B4	B5	B6	B7	B8	B9		
C1	C2	C3	C4	C5	C6	C7	C8	C9		
D1	D2	D3	D4	D5	D6	D7	D8	D9		
			E4	E5	E6	E7	E8	E9	E10	E11
			F4	F5	F6	F7	F8	F9	F10	F11
			G4	G5	G6	G7	G8	G9	G10	G11
				H5	H6	H7	H8	H9	H10	H11
				I5		I7	I8	I9		
					J6	J7	J8	J9		

DISCLAIMER:
While the data of this map has been tested for accuracy, the Sumter-City County Planning Commission disclaims any or all responsibility for the exact accuracy or correctness of the map. The Sumter City-County Planning Commission shall not become liable to the user(s) of this map for any reason(s).

In using this map, the user(s) agrees to hold the Sumter City-County Planning Commission harmless of any or all liabilities arising from the use of this map and/or its data.

Map Prepared by: Sumter Planning Department
Copyright 2013: Sumter City-County Planning Commission Geographic Information Systems (GIS)
February 18, 2014
Name: City_Mapbook

0 0.0175 0.035 0.07 0.105 0.14 Miles

Sumter SOUTH CAROLINA

County of Sumter Road Map Book
Page 58 of 67
Grid: H10

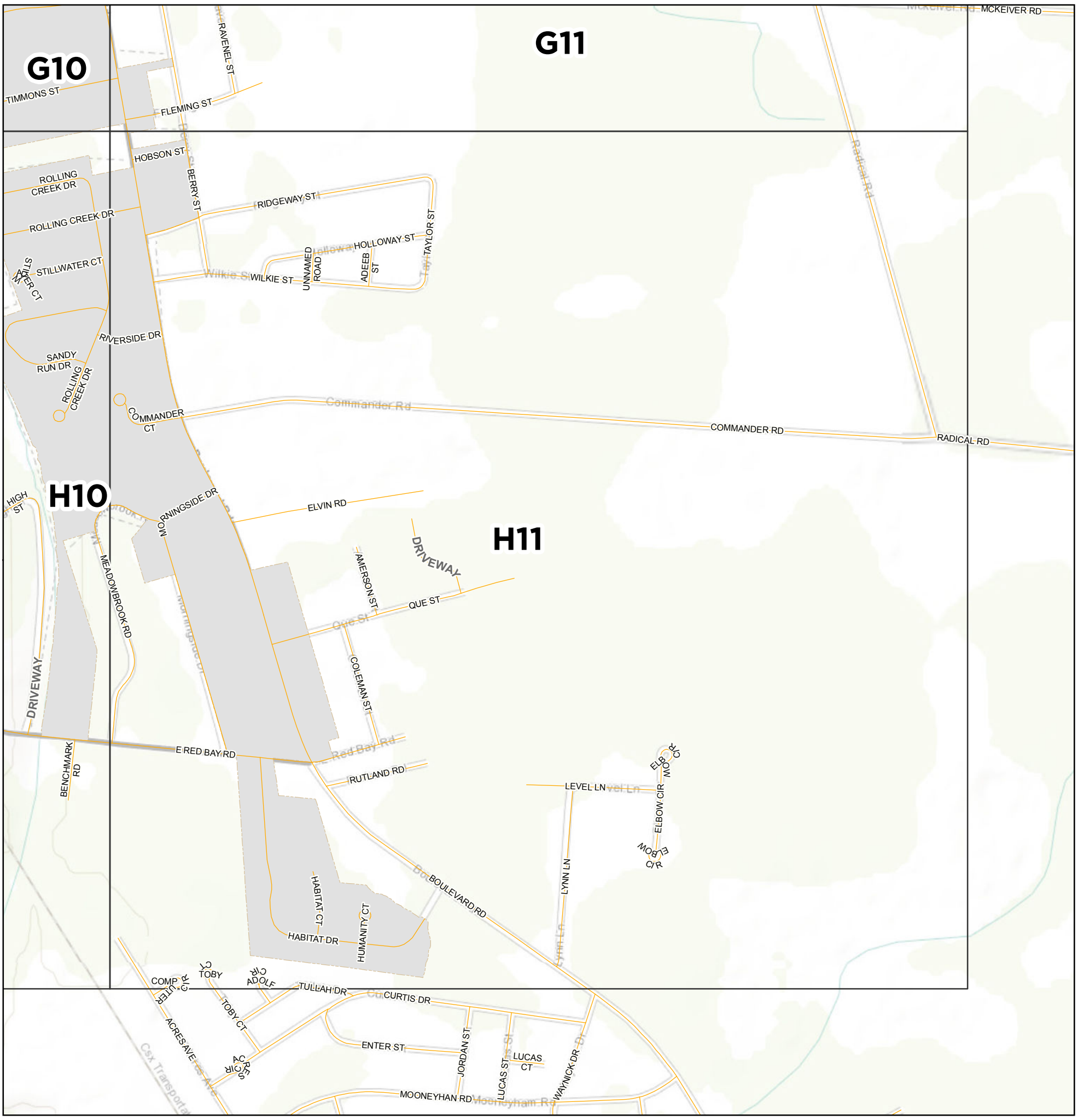

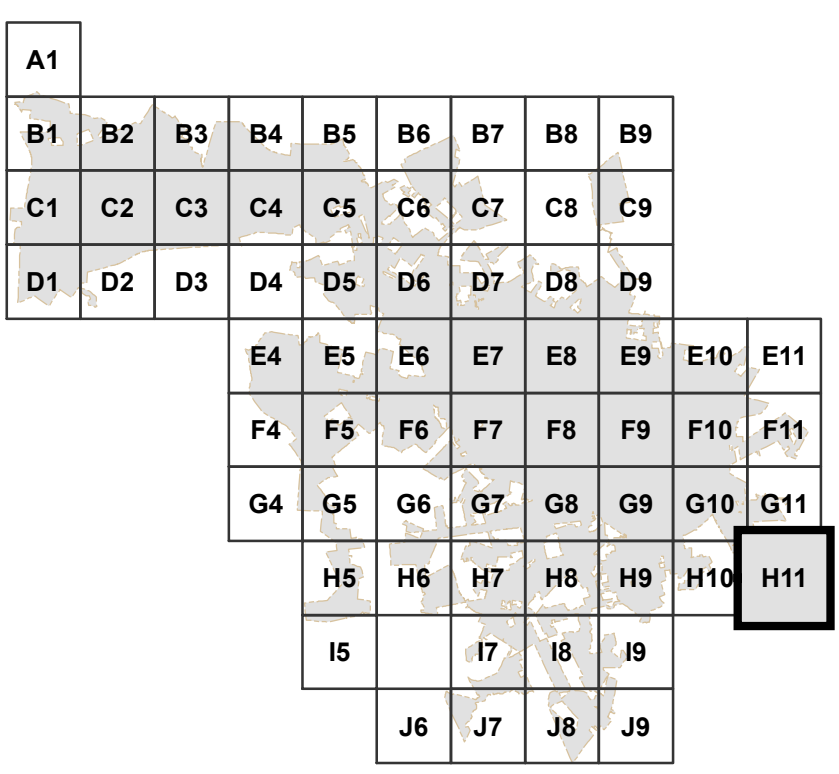

DISCLAIMER:
While the data of this map has been tested for accuracy, the Sumter-City County Planning Commission disclaims any or all responsibility for the exact accuracy or correctness of the map. The Sumter City-County Planning Commission shall not become liable to the user(s) of this map for any reason(s).

In using this map, the user(s) agrees to hold the Sumter City-County Planning Commission harmless of any or all liabilities arising from the use of this map and/or its data.

Map Prepared by: Sumter Planning Department
Copyright 2013: Sumter City-County Planning Commission Geographic Information Systems (GIS)
February 18, 2014
Name: City_Mapbook

0 0.0175 0.035 0.07 0.105 0.14 Miles

Sumter
SOUTH CAROLINA

County of Sumter Road Map Book
Page 59 of 67
Grid: H11

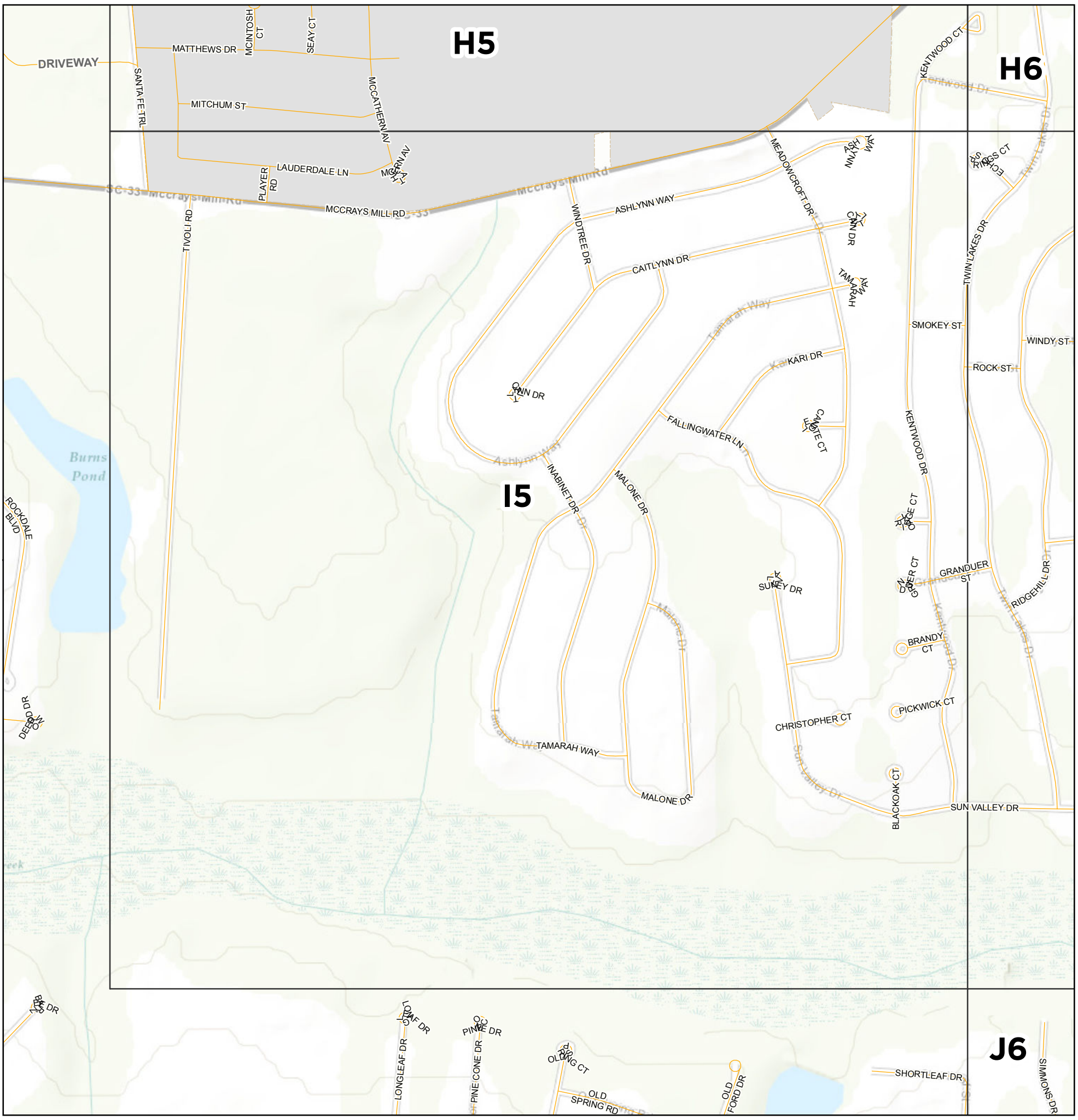

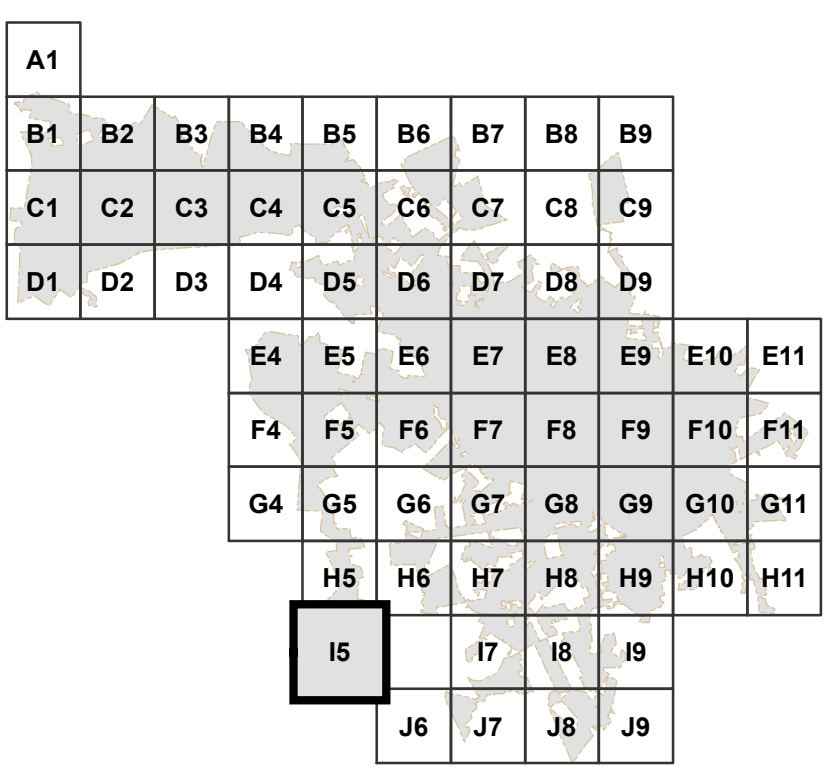

DISCLAIMER:
While the data of this map has been tested for accuracy, the Sumter-City County Planning Commission disclaims any or all responsibility for the exact accuracy or correctness of the map. The Sumter City-County Planning Commission shall not become liable to the user(s) of this map for any reason(s).

In using this map, the user(s) agrees to hold the Sumter City-County Planning Commission harmless of any or all liabilities arising from the use of this map and/or its data.

Map Prepared by: Sumter Planning Department
Copyright 2013: Sumter City-County Planning Commission Geographic Information Systems (GIS)
February 18, 2014
Name: City_Mapbook

0 0.0175 0.035 0.07 0.105 0.14 Miles

Sumter SOUTH CAROLINA

County of Sumter Road Map Book
Page 60 of 67
Grid: I5

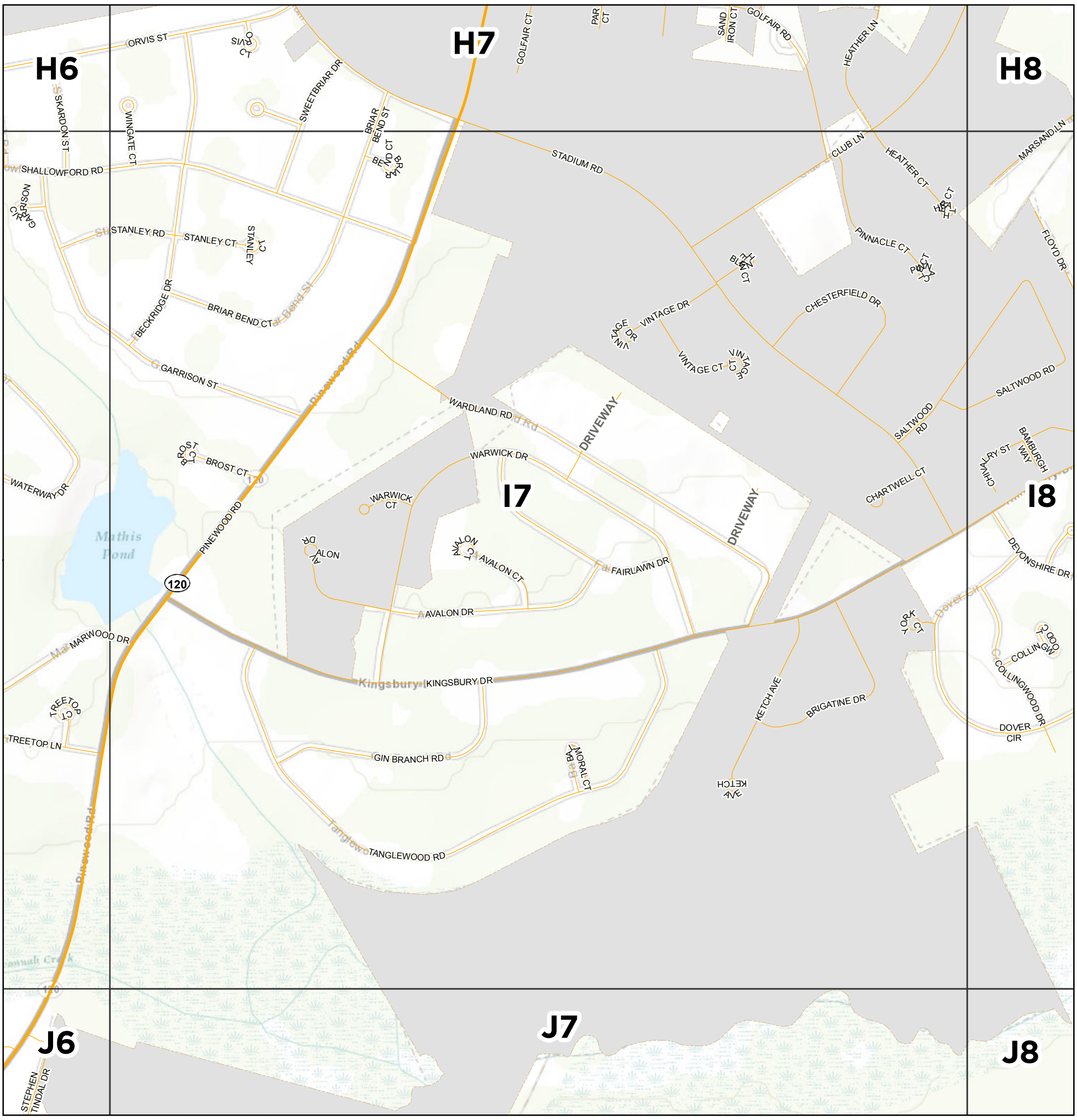

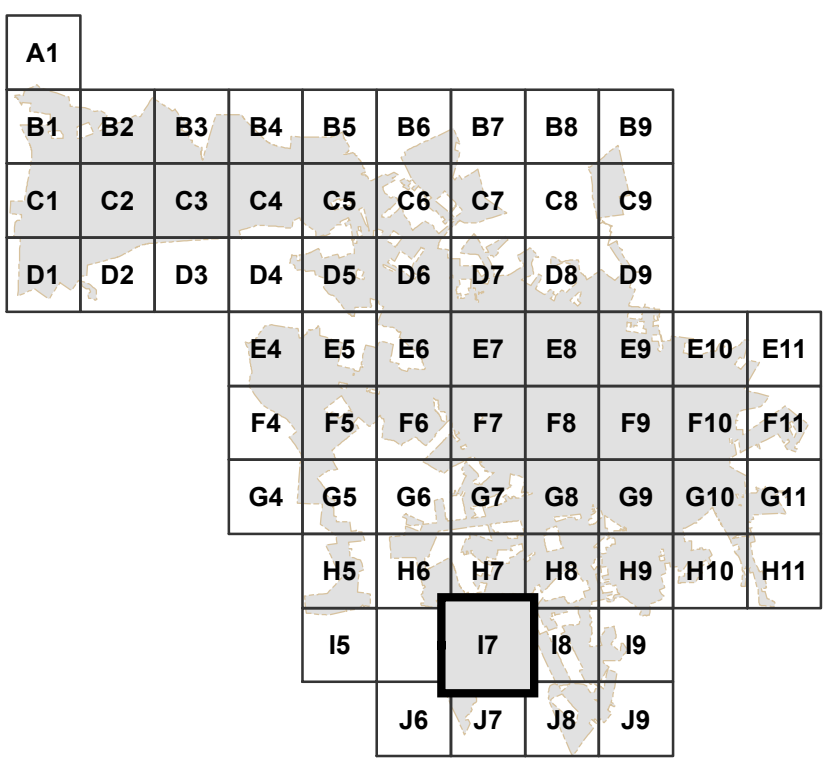

DISCLAIMER:
While the data of this map has been tested for accuracy, the Sumter-City County Planning Commission disclaims any or all responsibility for the exact accuracy or correctness of the map. The Sumter City-County Planning Commission shall not become liable to the user(s) of this map for any reason(s).

In using this map, the user(s) agrees to hold the Sumter City-County Planning Commission harmless of any or all liabilities arising from the use of this map and/or its data.

Map Prepared by: Sumter Planning Department
Copyright 2013: Sumter City-County Planning Commission Geographic Information Systems (GIS)
February 18, 2014
Name: City_Mapbook

0 0.0175 0.035 0.07 0.105 0.14 Miles

Sumter SOUTH CAROLINA

County of Sumter Road Map Book
Page 61 of 67
Grid: I7

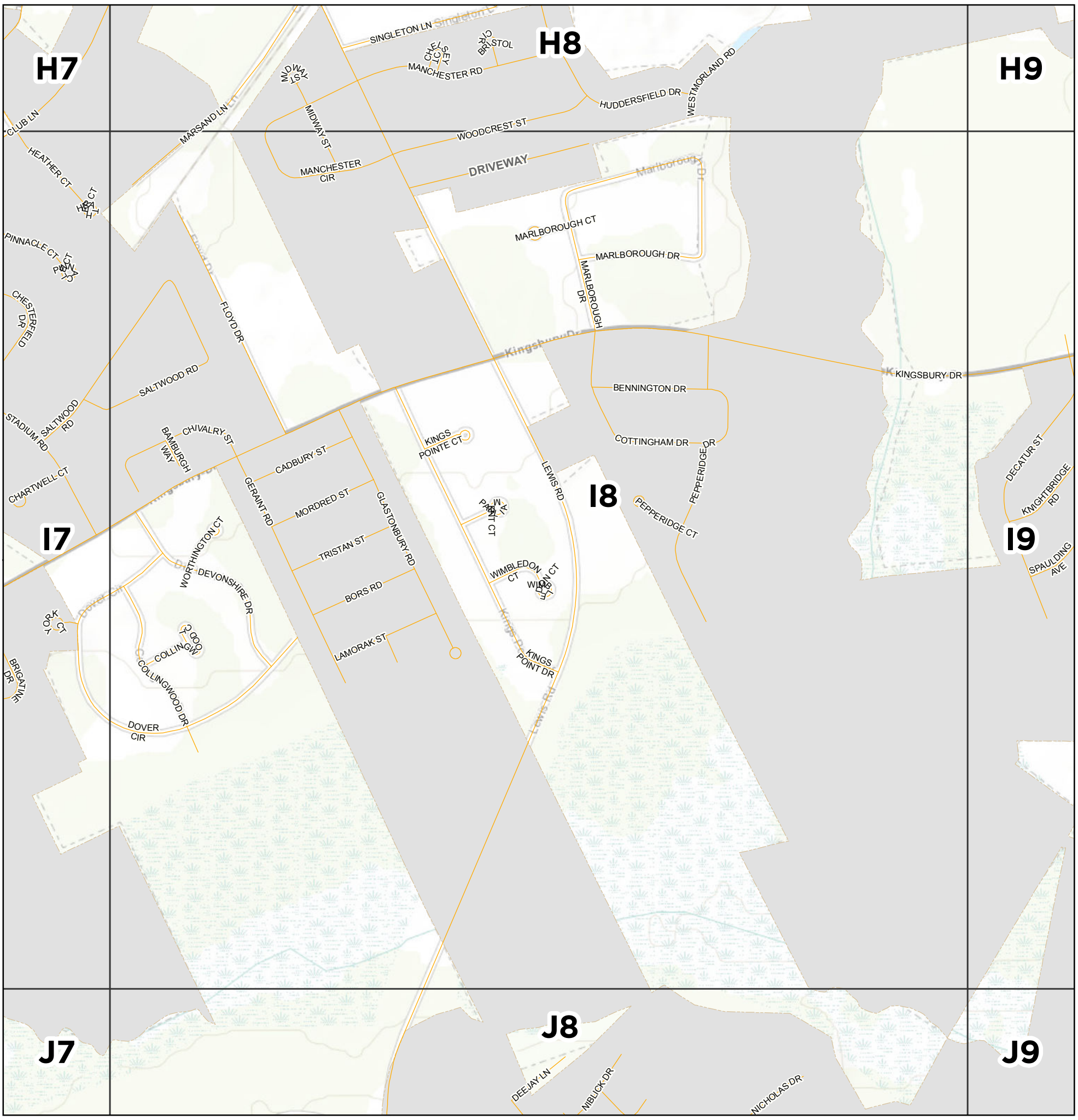

A1										
B1	B2	B3	B4	B5	B6	B7	B8	B9		
C1	C2	C3	C4	C5	C6	C7	C8	C9		
D1	D2	D3	D4	D5	D6	D7	D8	D9		
			E4	E5	E6	E7	E8	E9	E10	E11
			F4	F5	F6	F7	F8	F9	F10	F11
			G4	G5	G6	G7	G8	G9	G10	G11
				H5	H6	H7	H8	H9	H10	H11
				I5		I7	I8	I9		
					J6	J7	J8	J9		

DISCLAIMER:
While the data of this map has been tested for accuracy, the Sumter-City County Planning Commission disclaims any or all responsibility for the exact accuracy or correctness of the map. The Sumter City-County Planning Commission shall not become liable to the user(s) of this map for any reason(s).

In using this map, the user(s) agrees to hold the Sumter City-County Planning Commission harmless of any or all liabilities arising from the use of this map and/or its data.

Map Prepared by: Sumter Planning Department
Copyright 2013: Sumter City-County Planning Commission Geographic Information Systems (GIS)
February 18, 2014
Name: City_Mapbook

Miles
0 0.035 0.07 0.105 0.14

Sumter
SOUTH CAROLINA

County of Sumter Road Map Book
Page 62 of 67
Grid: I8

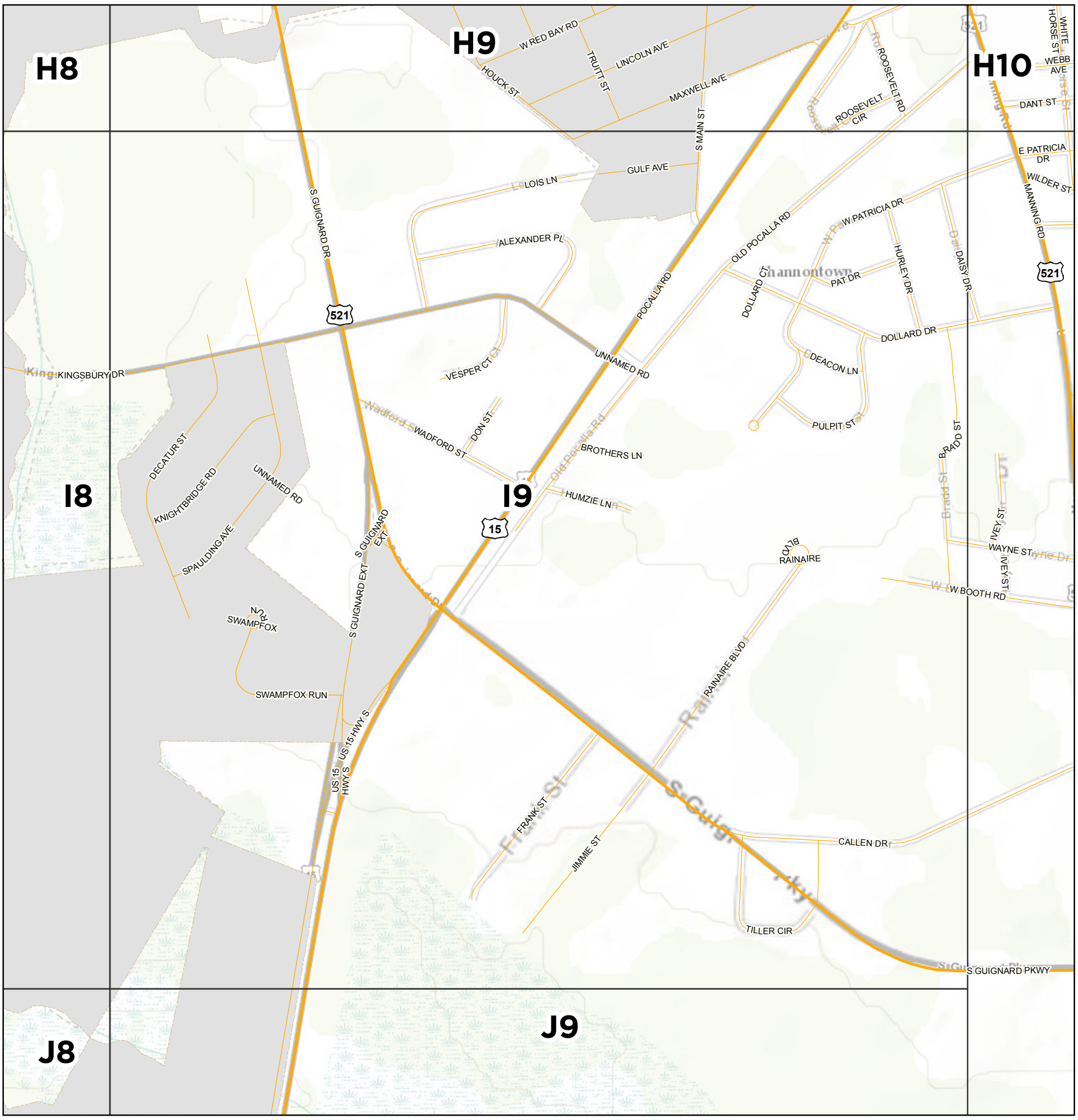

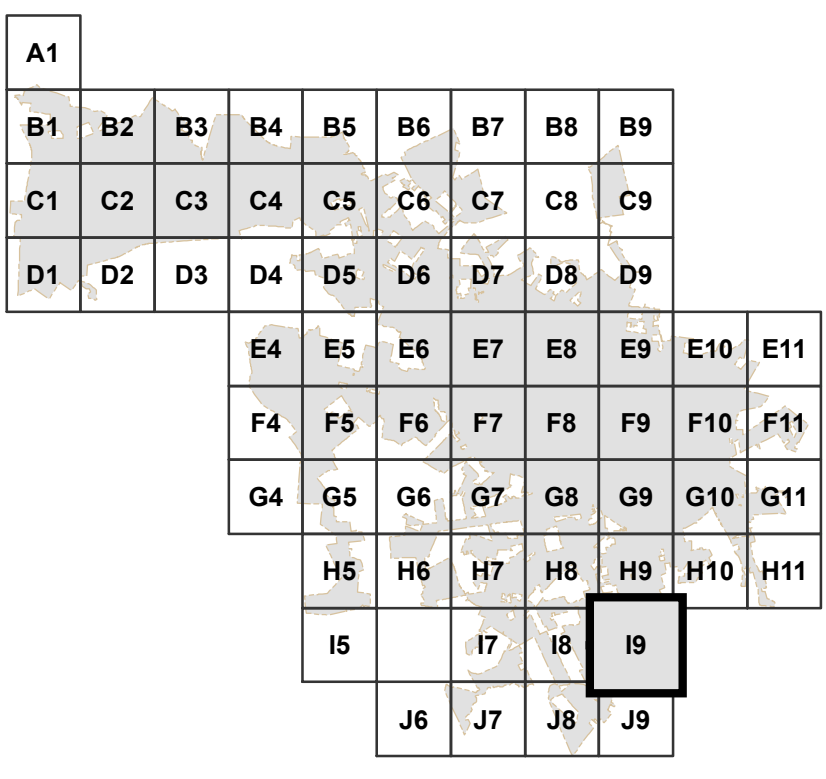

DISCLAIMER:
While the data of this map has been tested for accuracy, the Sumter-City County Planning Commission disclaims any or all responsibility for the exact accuracy or correctness of the map. The Sumter City-County Planning Commission shall not become liable to the user(s) of this map for any reason(s).

In using this map, the user(s) agrees to hold the Sumter City-County Planning Commission harmless of any or all liabilities arising from the use of this map and/or its data.

Map Prepared by: Sumter Planning Department
Copyright 2013: Sumter City-County Planning Commission Geographic Information Systems (GIS)
February 18, 2014
Name: City_Mapbook

0 0.0175 0.035 0.07 0.105 0.14 Miles

Sumter SOUTH CAROLINA

County of Sumter Road Map Book
Page 63 of 67
Grid: I9

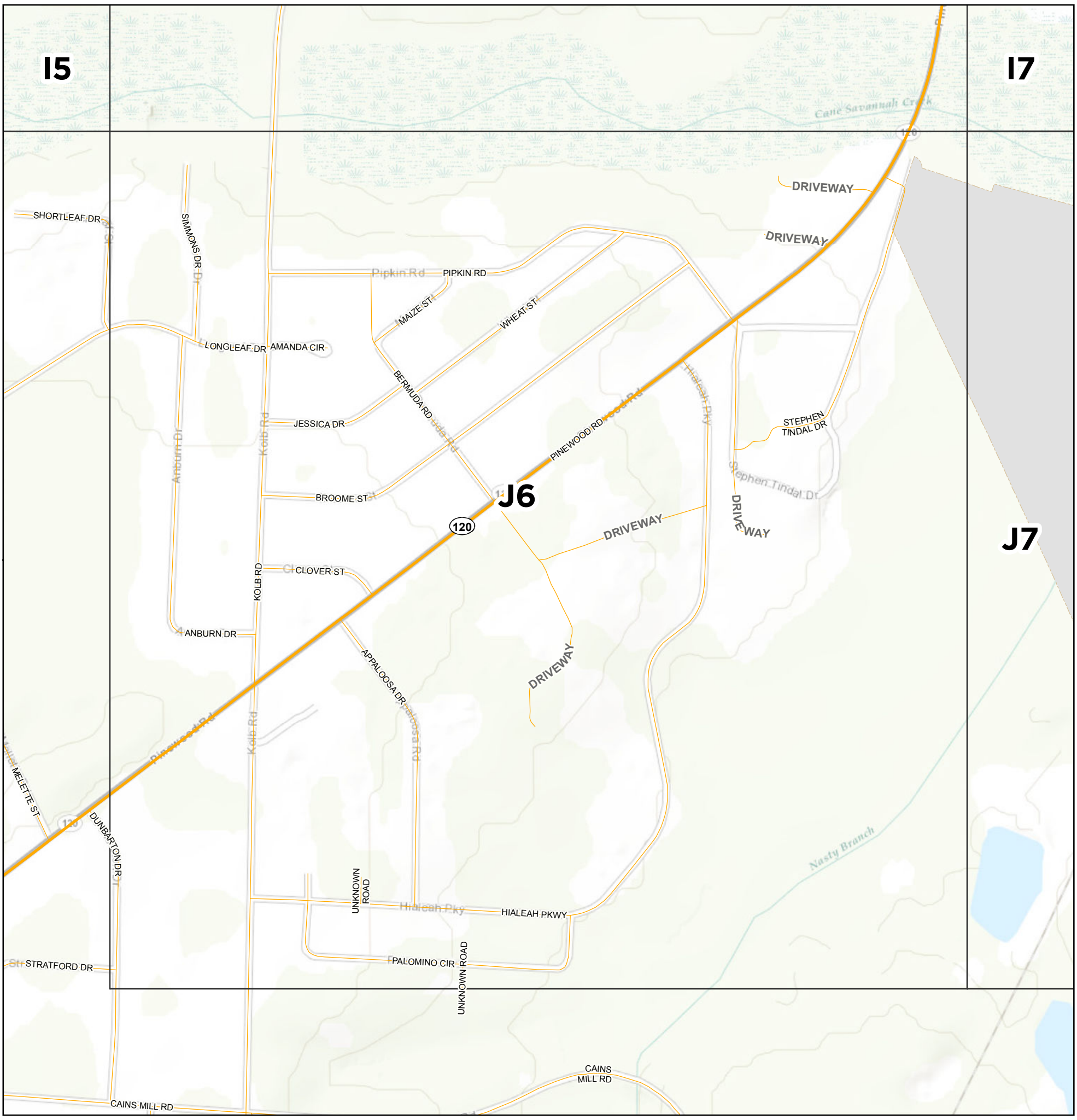

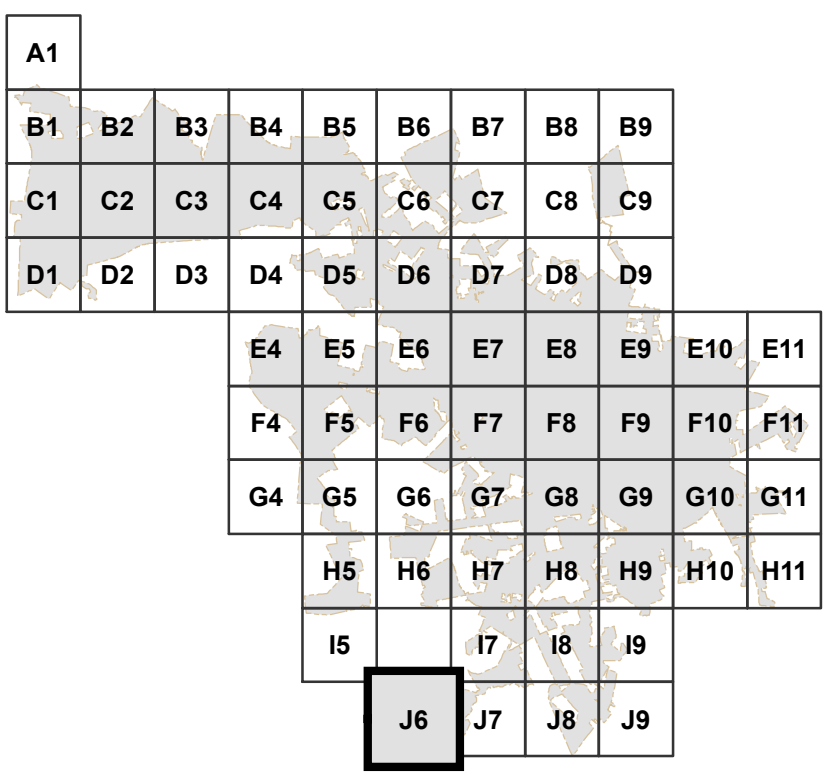

DISCLAIMER:
While the data of this map has been tested for accuracy, the Sumter-City County Planning Commission disclaims any or all responsibility for the exact accuracy or correctness of the map. The Sumter City-County Planning Commission shall not become liable to the user(s) of this map for any reason(s).

In using this map, the user(s) agrees to hold the Sumter City-County Planning Commission harmless of any or all liabilities arising from the use of this map and/or its data.

Map Prepared by: Sumter Planning Department
Copyright 2013: Sumter City-County Planning Commission Geographic Information Systems (GIS)
February 18, 2014
Name: City_Mapbook

0 0.0175 0.035 0.07 0.105 0.14 Miles

Sumter
SOUTH CAROLINA

County of Sumter Road Map Book
Page 64 of 67
Grid: J6

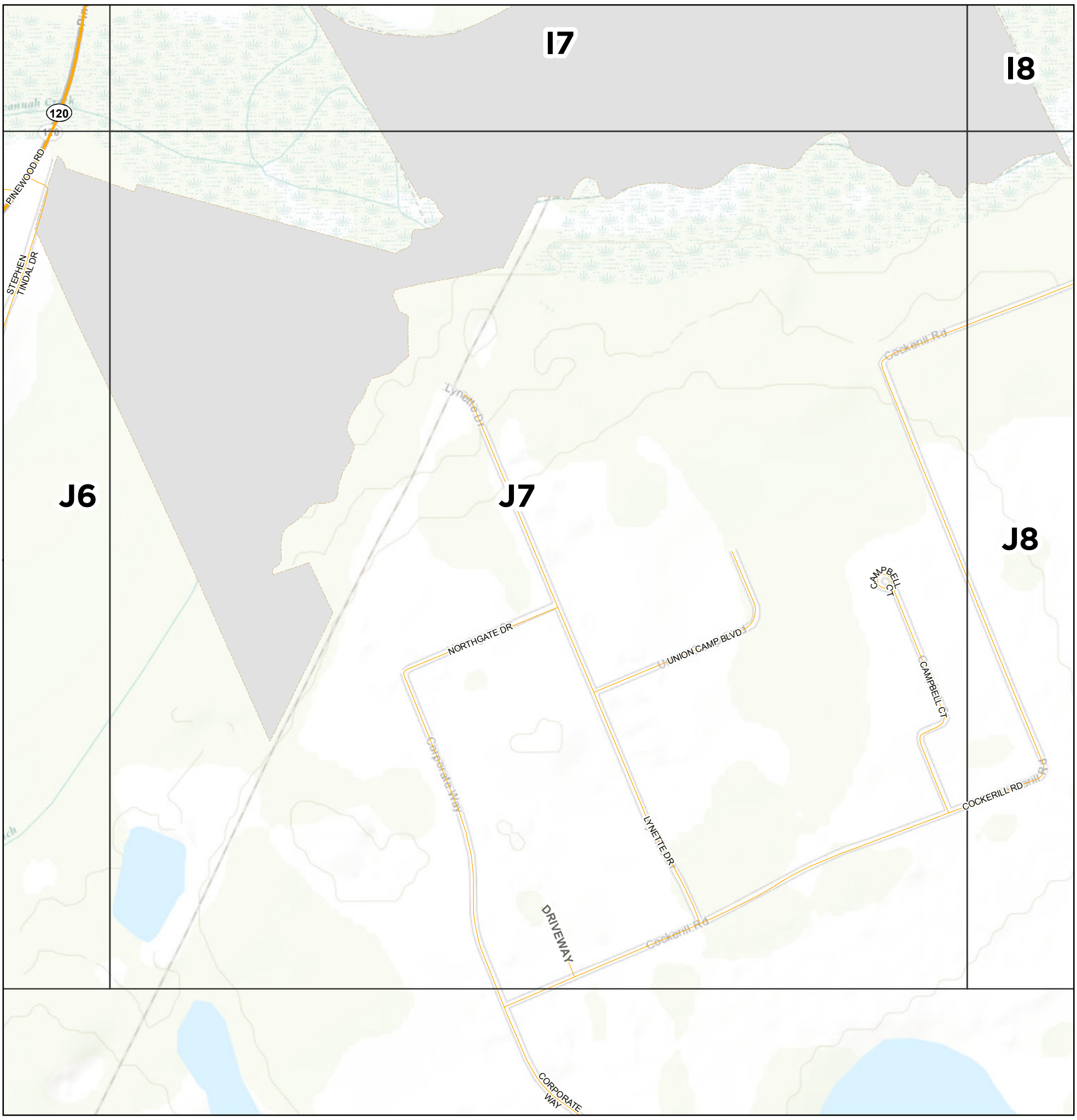

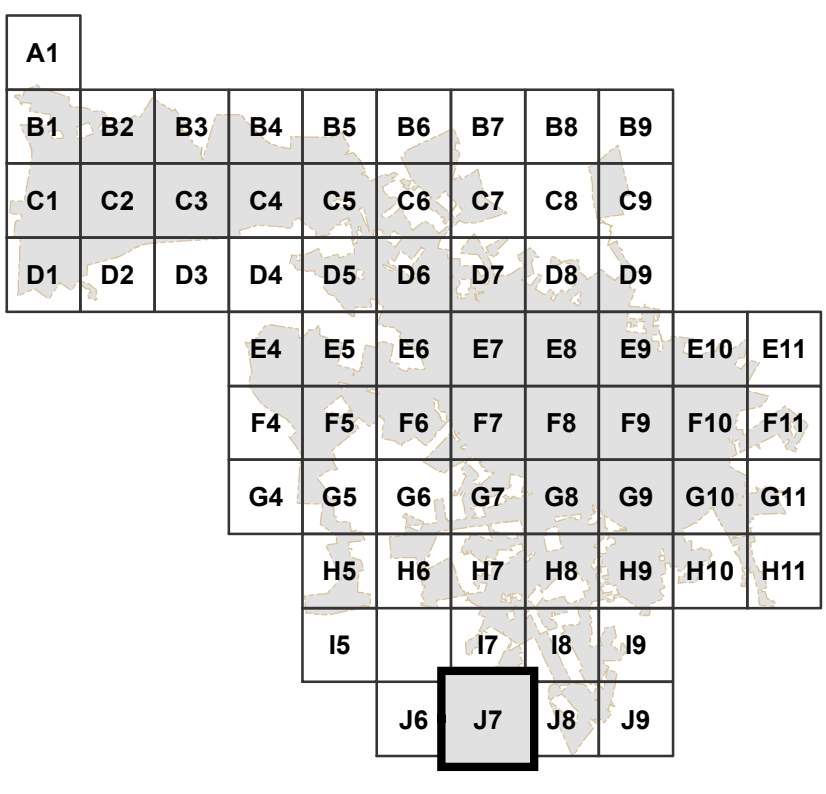

DISCLAIMER:
While the data of this map has been tested for accuracy, the Sumter-City County Planning Commission disclaims any or all responsibility for the exact accuracy or correctness of the map. The Sumter City-County Planning Commission shall not become liable to the user(s) of this map for any reason(s).

In using this map, the user(s) agrees to hold the Sumter City-County Planning Commission harmless of any or all liabilities arising from the use of this map and/or its data.

Map Prepared by: Sumter Planning Department
Copyright 2013: Sumter City-County Planning Commission Geographic Information Systems (GIS)
February 18, 2014
Name: City_Mapbook

0 0.0175 0.035 0.07 0.105 0.14 Miles

Sumter
SOUTH CAROLINA

County of Sumter Road Map Book
Page 65 of 67
Grid: J7

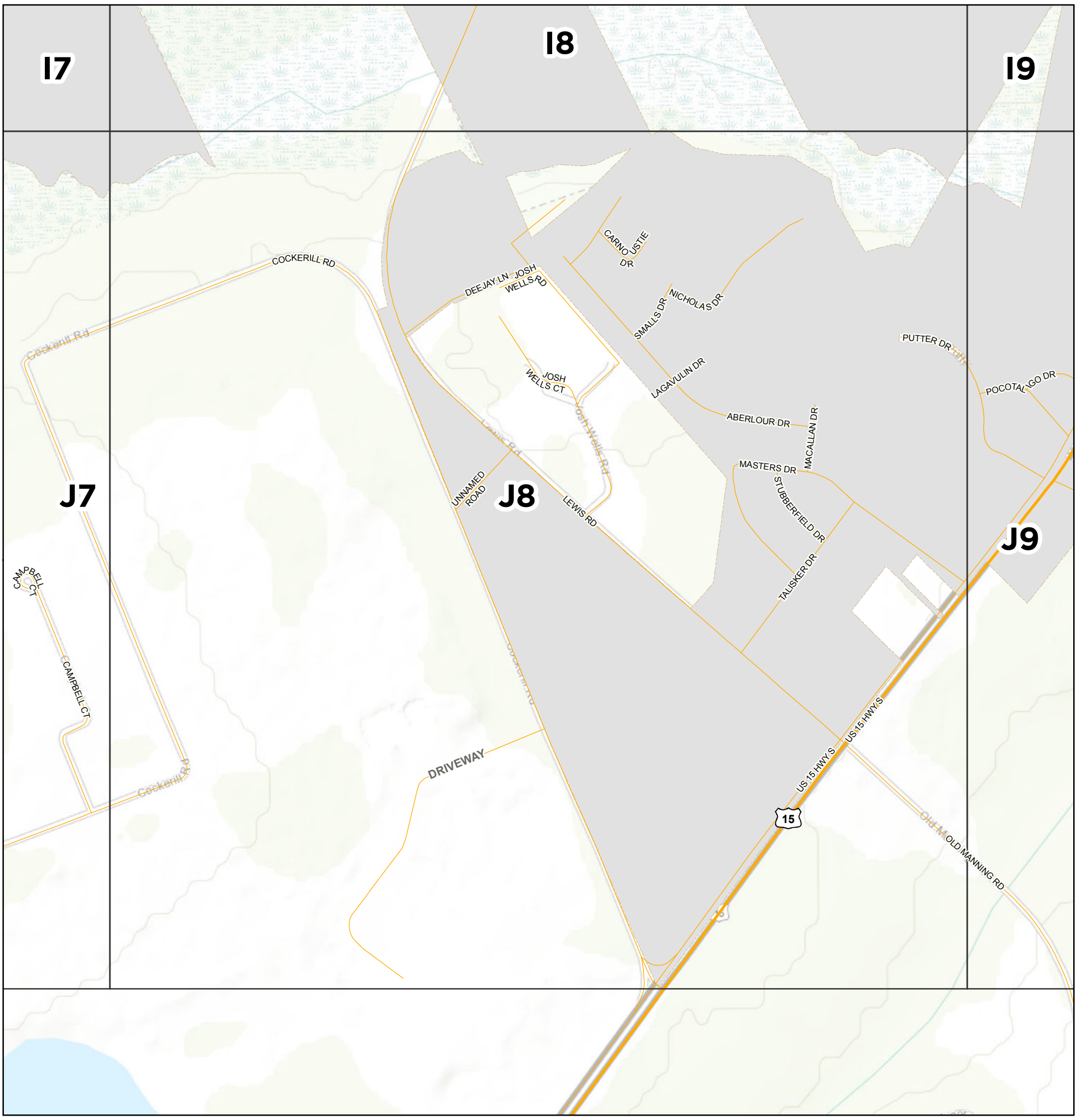

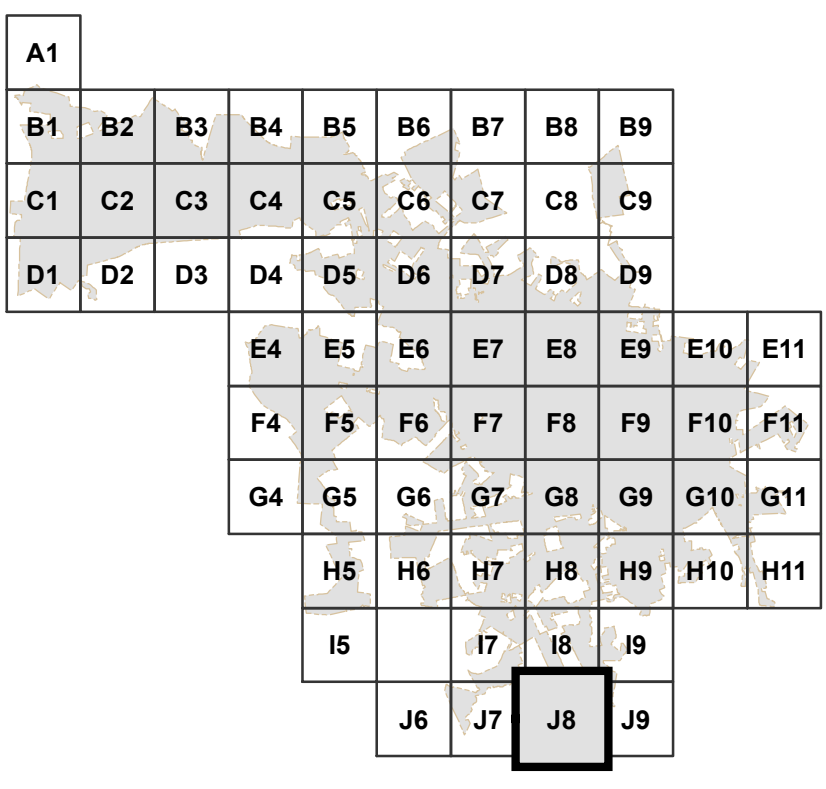

DISCLAIMER:
While the data of this map has been tested for accuracy, the Sumter-City County Planning Commission disclaims any or all responsibility for the exact accuracy or correctness of the map. The Sumter City-County Planning Commission shall not become liable to the user(s) of this map for any reason(s).

In using this map, the user(s) agrees to hold the Sumter City-County Planning Commission harmless of any or all liabilities arising from the use of this map and/or its data.

Map Prepared by: Sumter Planning Department
Copyright 2013: Sumter City-County Planning Commission Geographic Information Systems (GIS)
February 18, 2014
Name: City_Mapbook

0 0.0175 0.035 0.07 0.105 0.14 Miles

Sumter SOUTH CAROLINA

County of Sumter Road Map Book
Page 66 of 67
Grid: J8

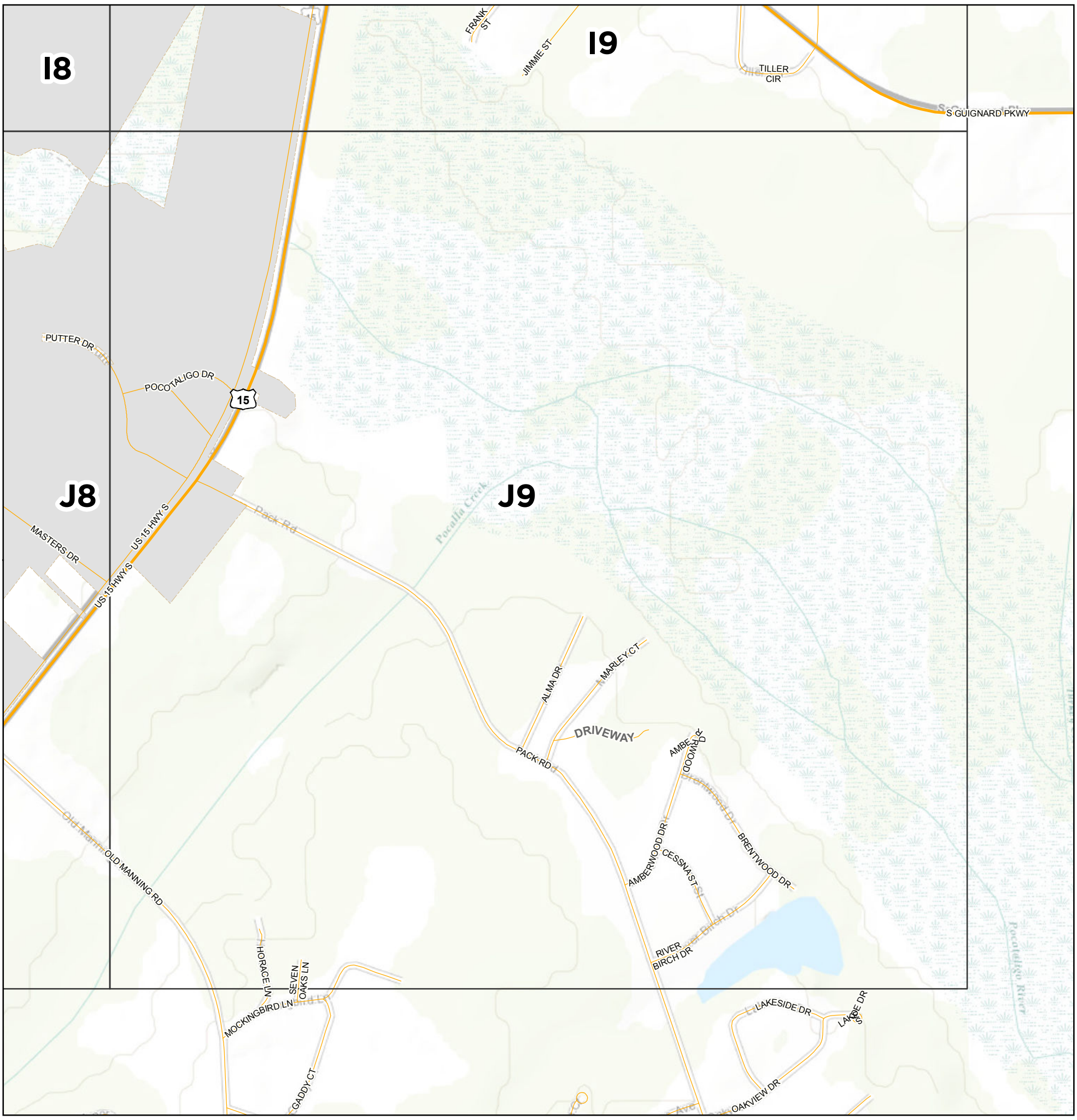

A1										
B1	B2	B3	B4	B5	B6	B7	B8	B9		
C1	C2	C3	C4	C5	C6	C7	C8	C9		
D1	D2	D3	D4	D5	D6	D7	D8	D9		
			E4	E5	E6	E7	E8	E9	E10	E11
			F4	F5	F6	F7	F8	F9	F10	F11
			G4	G5	G6	G7	G8	G9	G10	G11
				H5	H6	H7	H8	H9	H10	H11
				I5		I7	I8	I9		
					J6	J7	J8	J9		

DISCLAIMER:
While the data of this map has been tested for accuracy, the Sumter-City County Planning Commission disclaims any or all responsibility for the exact accuracy or correctness of the map. The Sumter City-County Planning Commission shall not become liable to the user(s) of this map for any reason(s).

In using this map, the user(s) agrees to hold the Sumter City-County Planning Commission harmless of any or all liabilities arising from the use of this map and/or its data.

Map Prepared by: Sumter Planning Department
Copyright 2013: Sumter City-County Planning Commission Geographic Information Systems (GIS)
February 18, 2014
Name: City_Mapbook

0 0.0175 0.035 0.07 0.105 0.14 Miles

Sumter SOUTH CAROLINA

County of Sumter Road Map Book
Page 67 of 67
Grid: J9